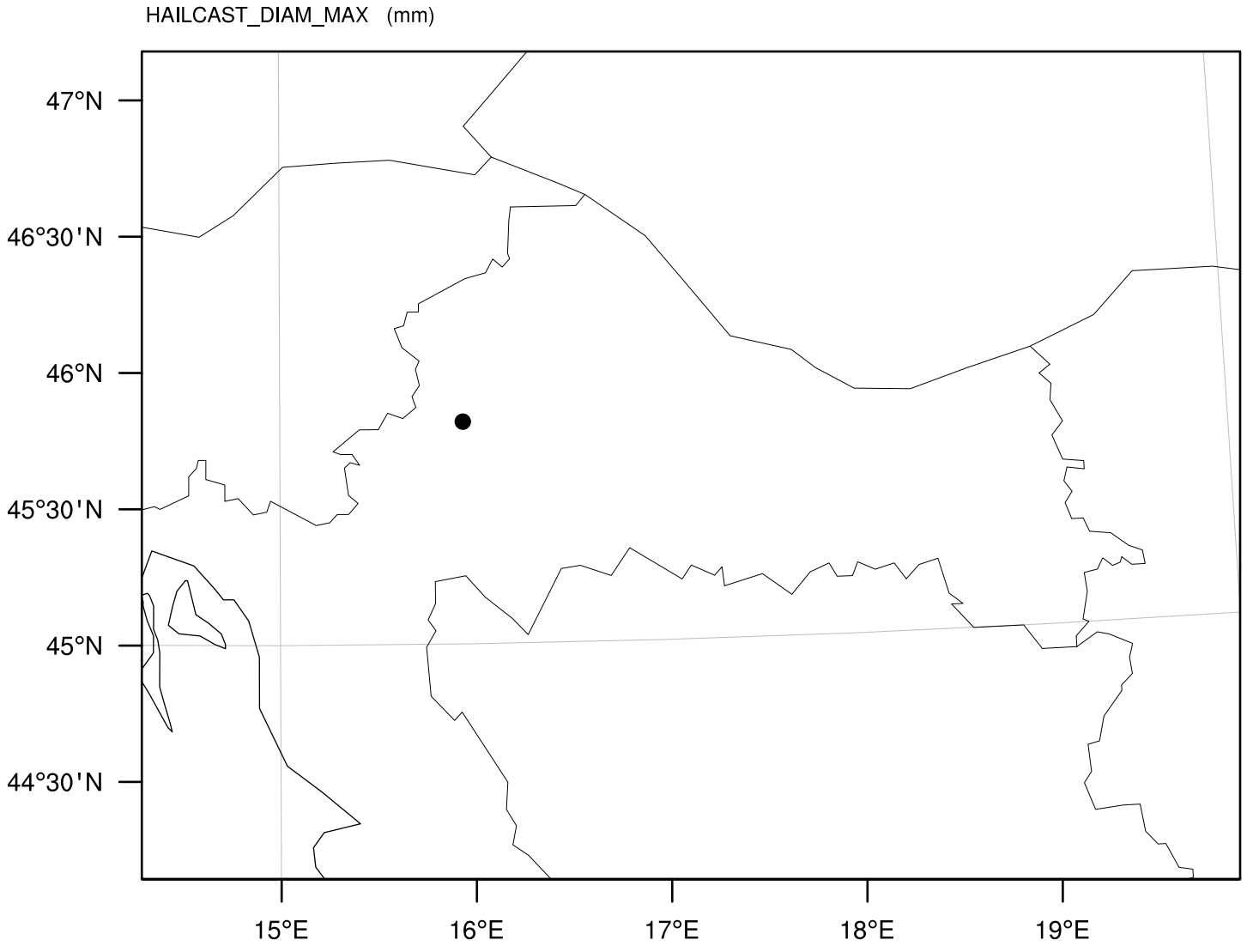


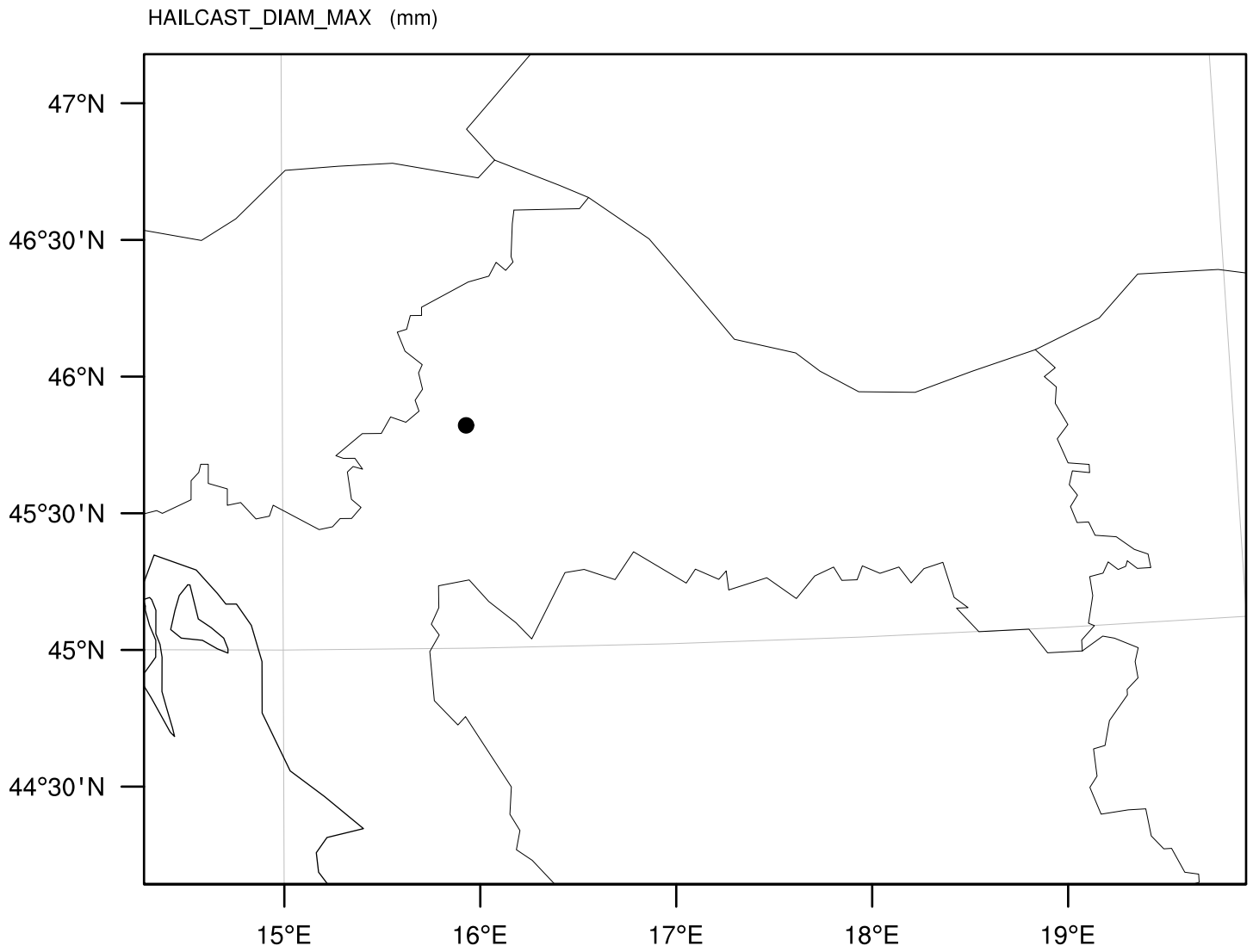
REAL-TIME WRF

Init: 2014-05-01_00:00:00
Valid: 2014-05-01_00:00:00



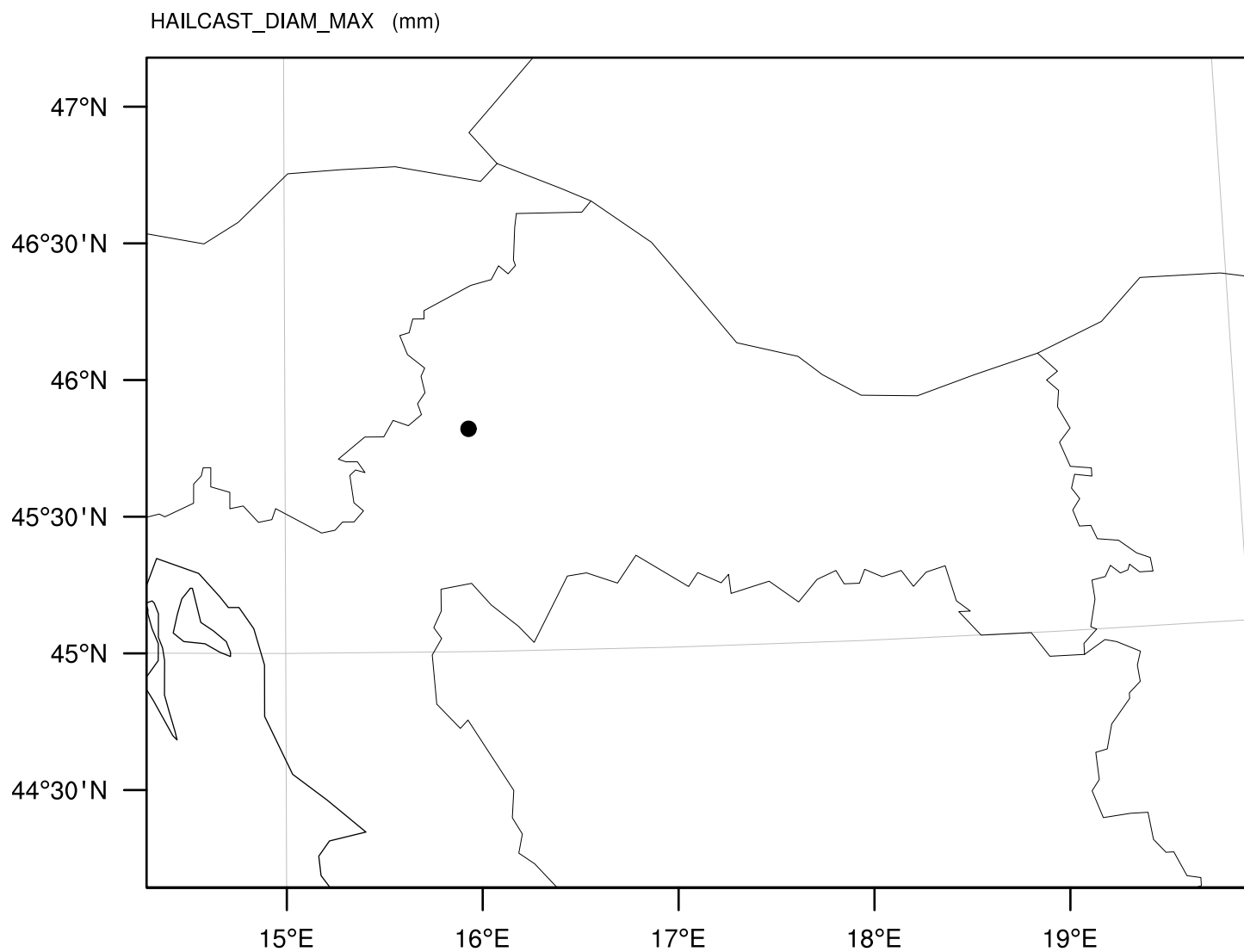
REAL-TIME WRF

Init: 2014-05-01_00:00:00
Valid: 2014-05-01_01:00:00



REAL-TIME WRF

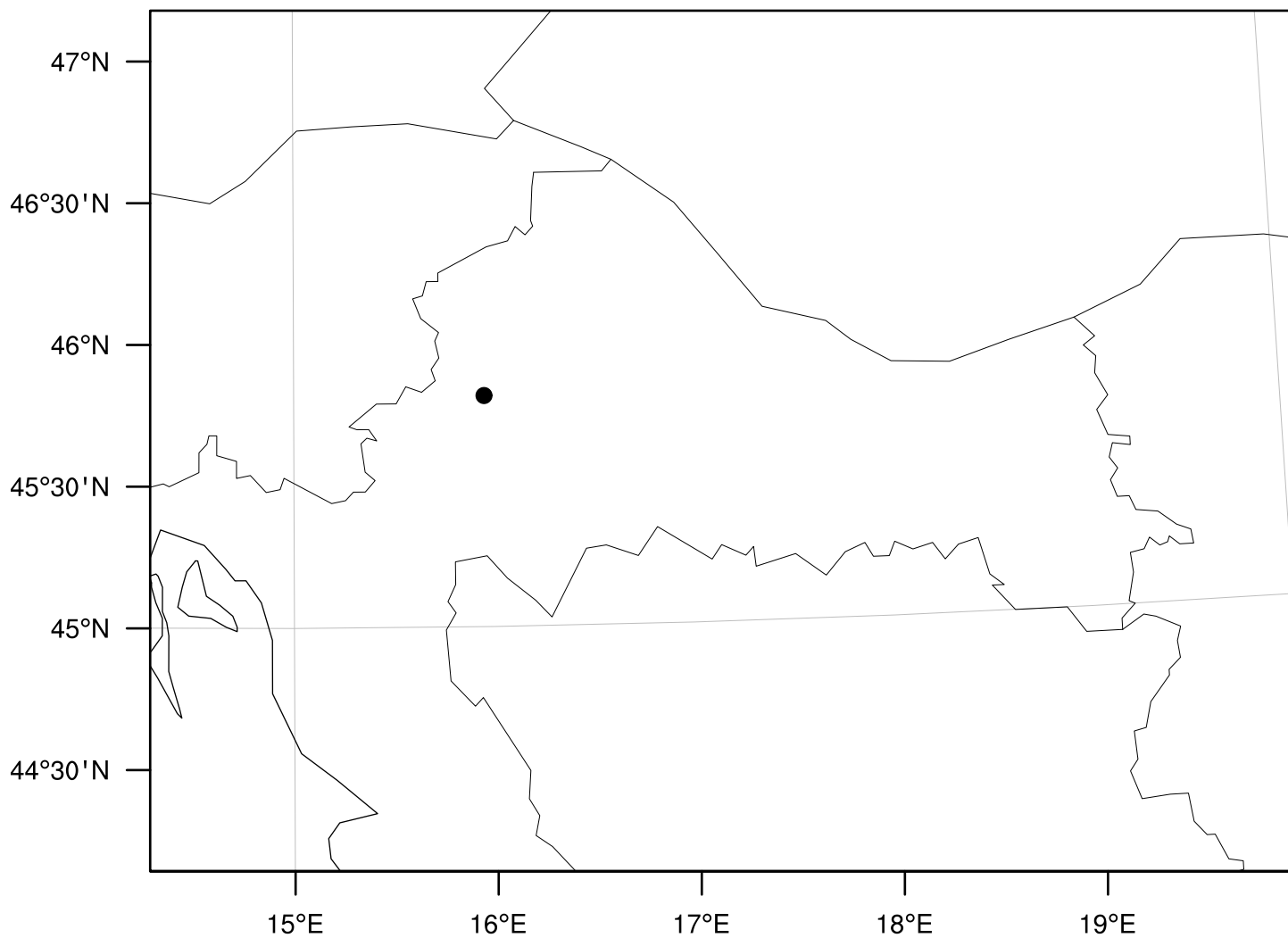
Init: 2014-05-01_00:00:00
Valid: 2014-05-01_02:00:00



REAL-TIME WRF

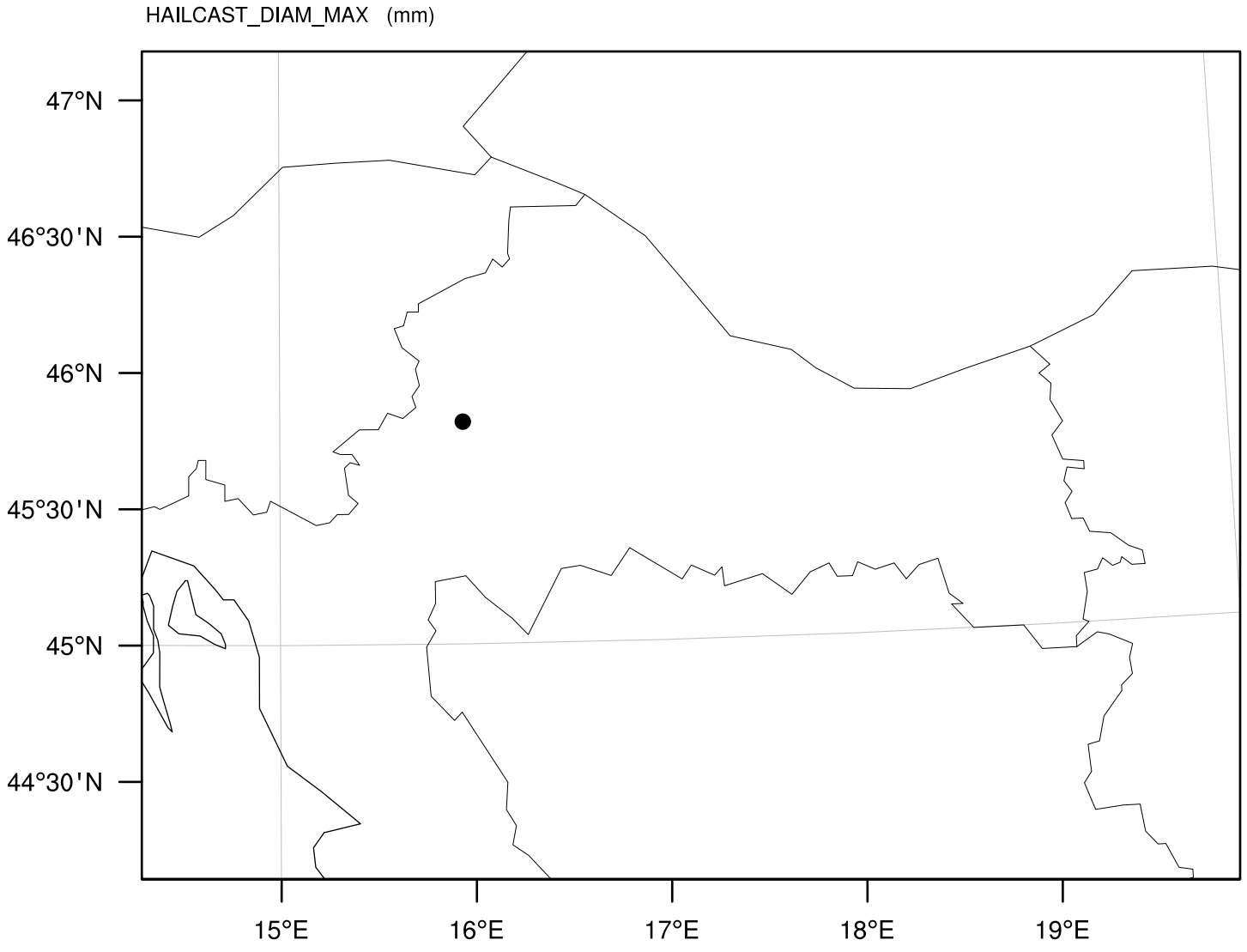
Init: 2014-05-01_00:00:00
Valid: 2014-05-01_03:00:00

HAILCAST_DIAM_MAX (mm)



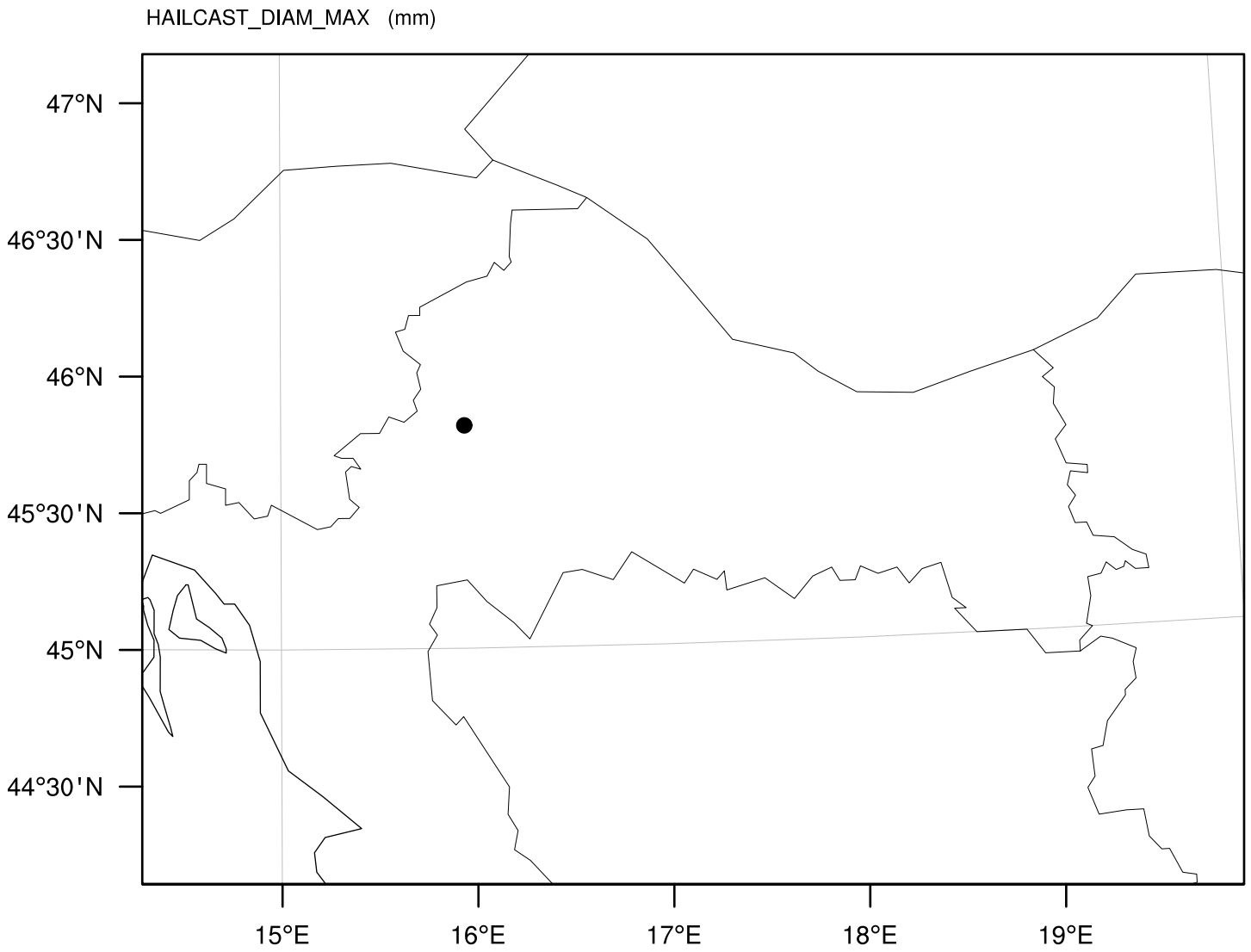
REAL-TIME WRF

Init: 2014-05-01_00:00:00
Valid: 2014-05-01_04:00:00



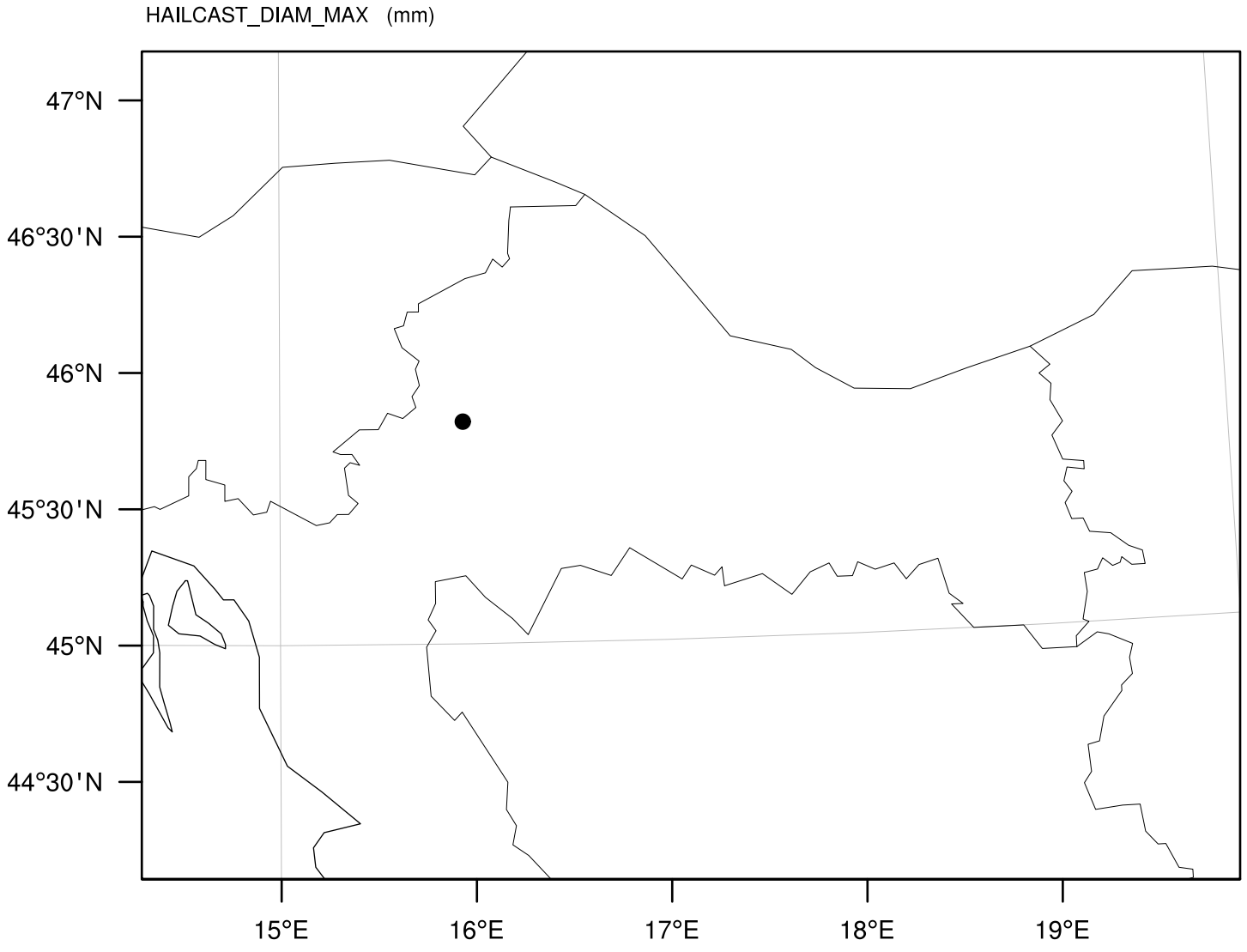
REAL-TIME WRF

Init: 2014-05-01_00:00:00
Valid: 2014-05-01_05:00:00



REAL-TIME WRF

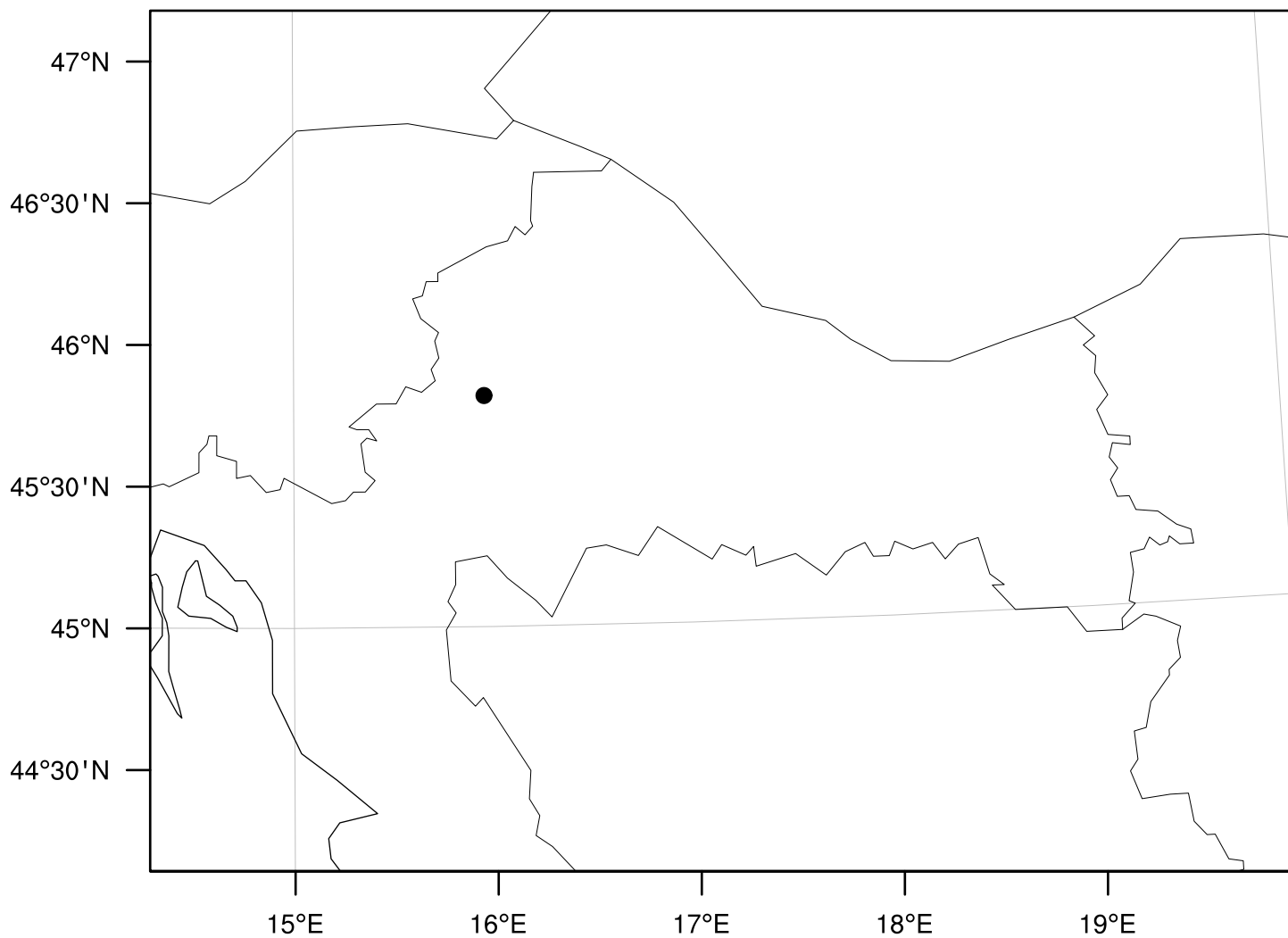
Init: 2014-05-01_00:00:00
Valid: 2014-05-01_06:00:00



REAL-TIME WRF

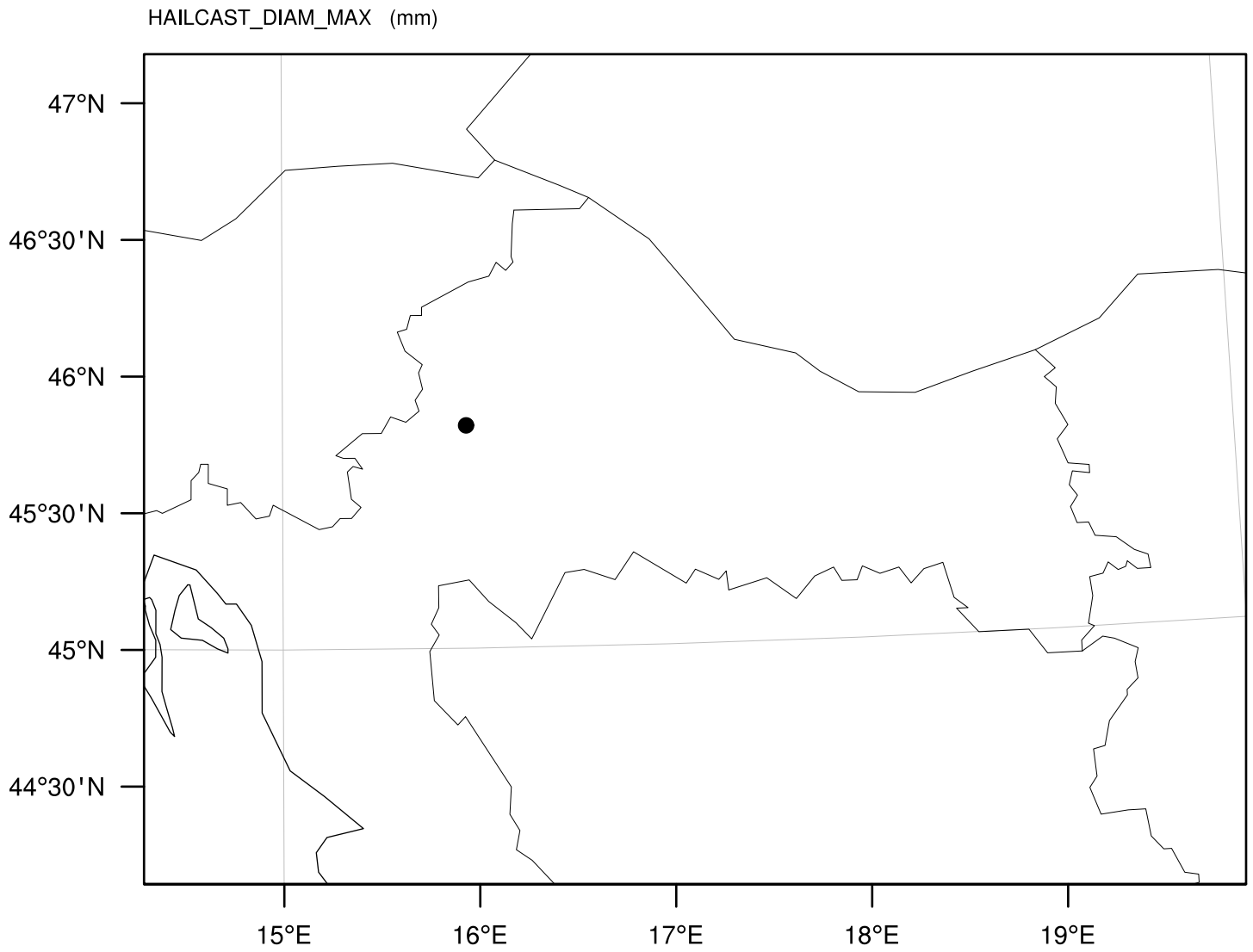
Init: 2014-05-01_00:00:00
Valid: 2014-05-01_07:00:00

HAILCAST_DIAM_MAX (mm)



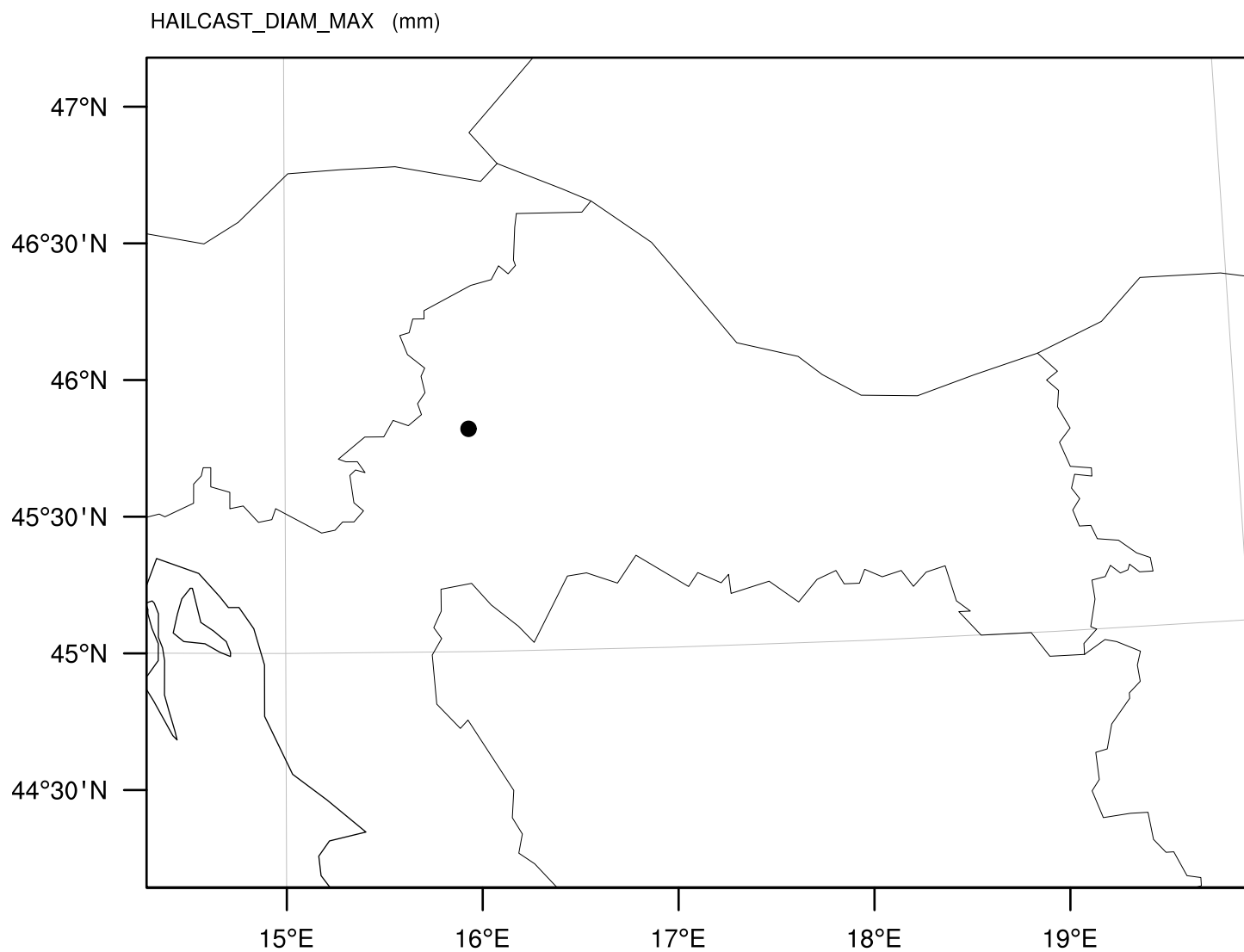
REAL-TIME WRF

Init: 2014-05-01_00:00:00
Valid: 2014-05-01_08:00:00



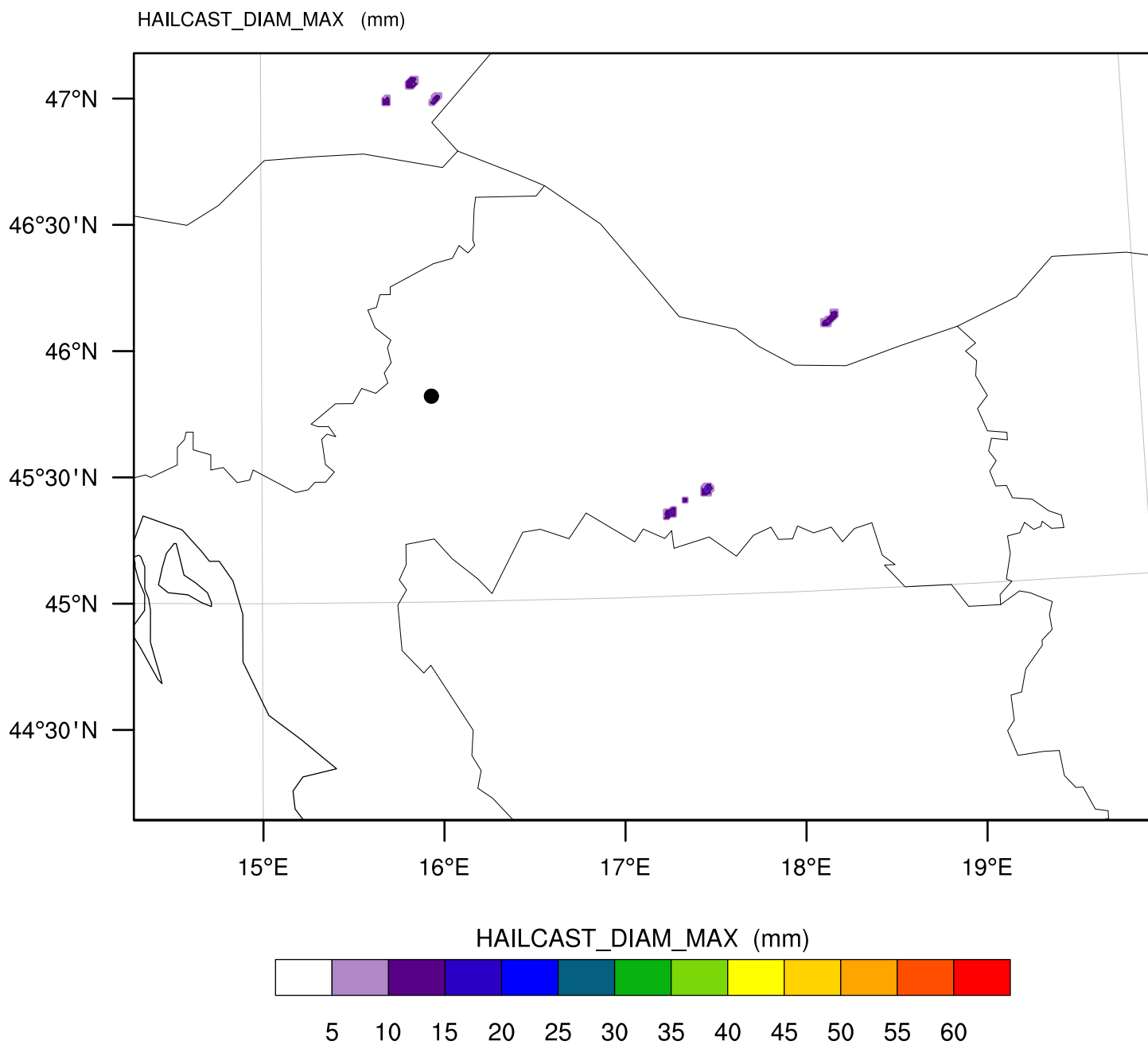
REAL-TIME WRF

Init: 2014-05-01_00:00:00
Valid: 2014-05-01_09:00:00



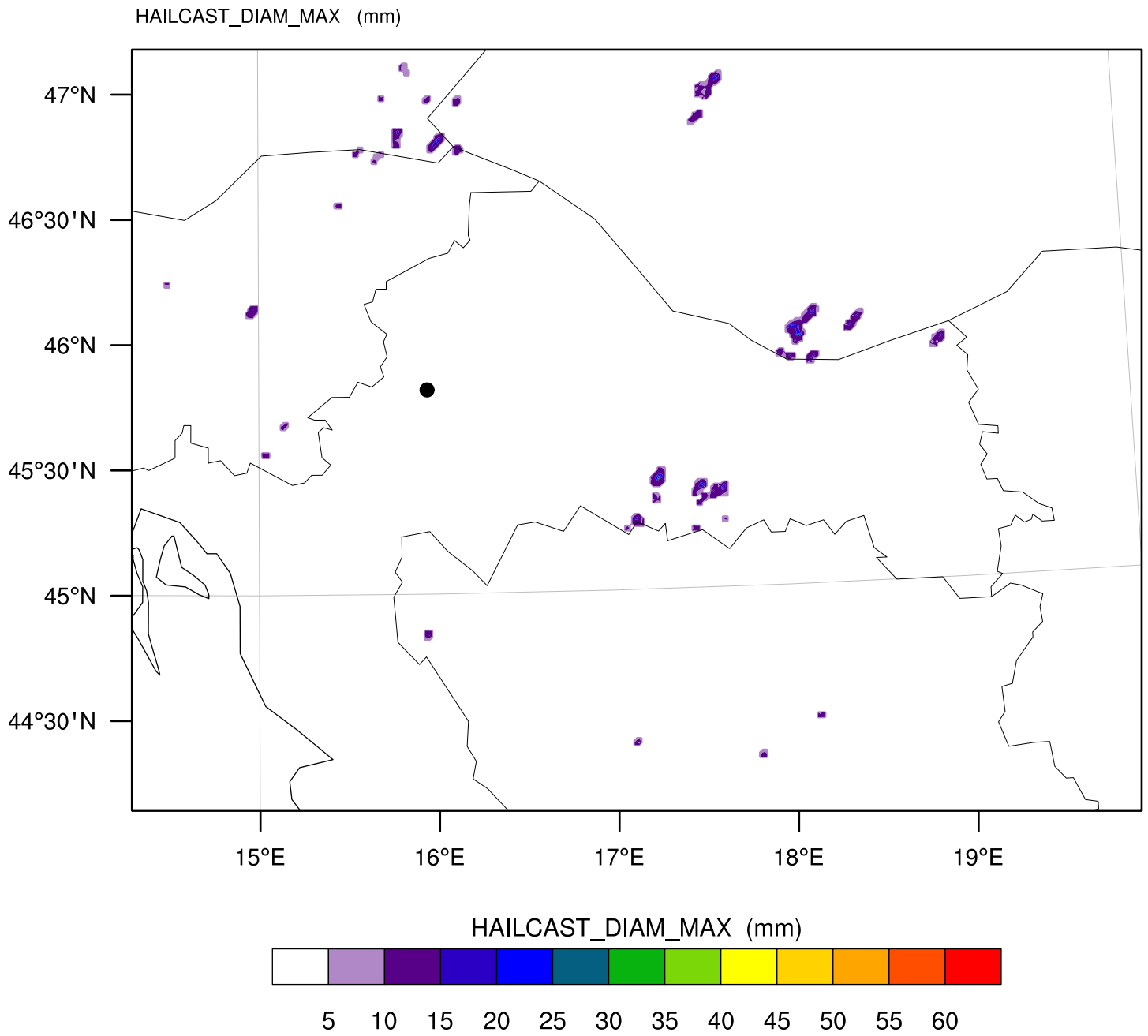
REAL-TIME WRF

Init: 2014-05-01_00:00:00
Valid: 2014-05-01_10:00:00



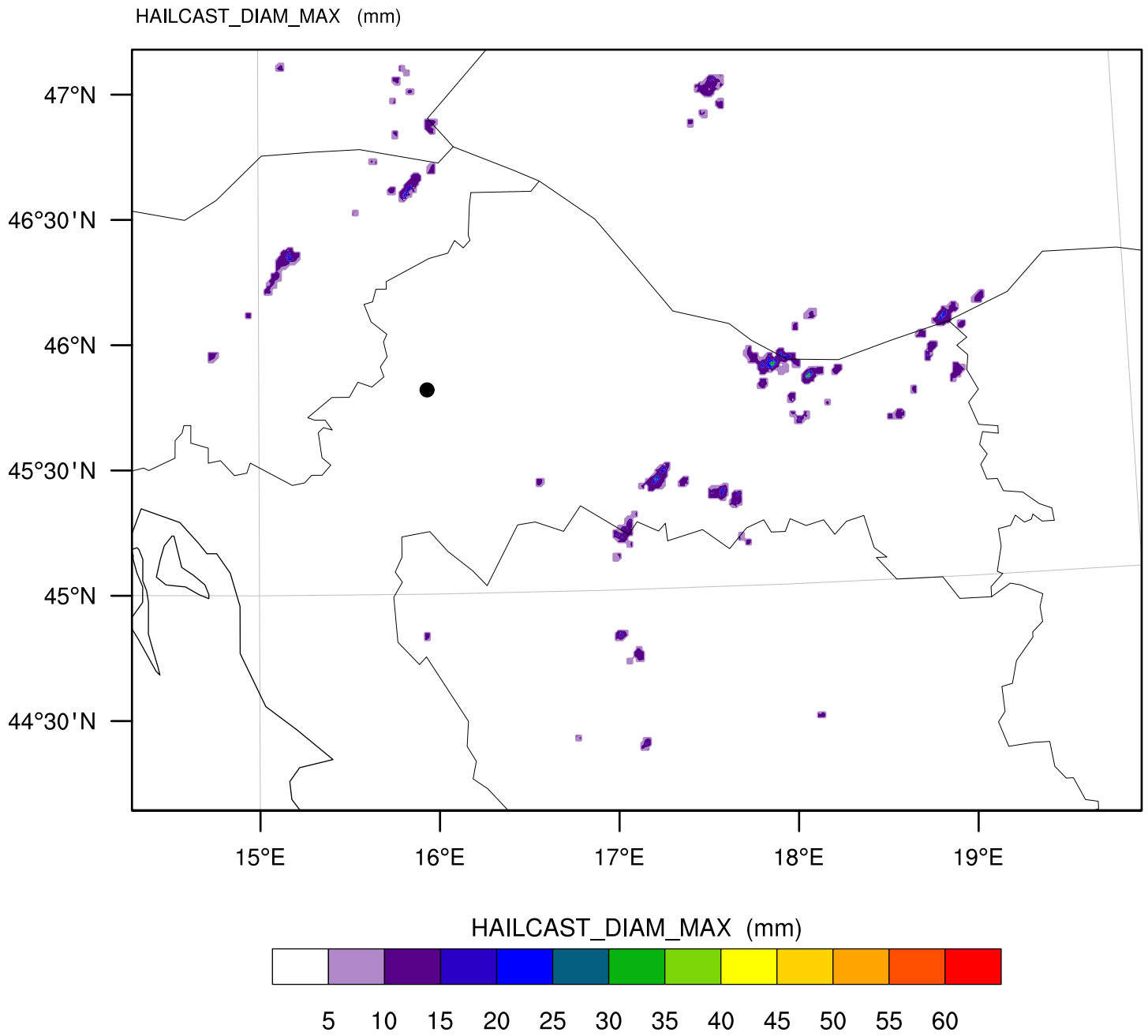
REAL-TIME WRF

Init: 2014-05-01_00:00:00
Valid: 2014-05-01_11:00:00



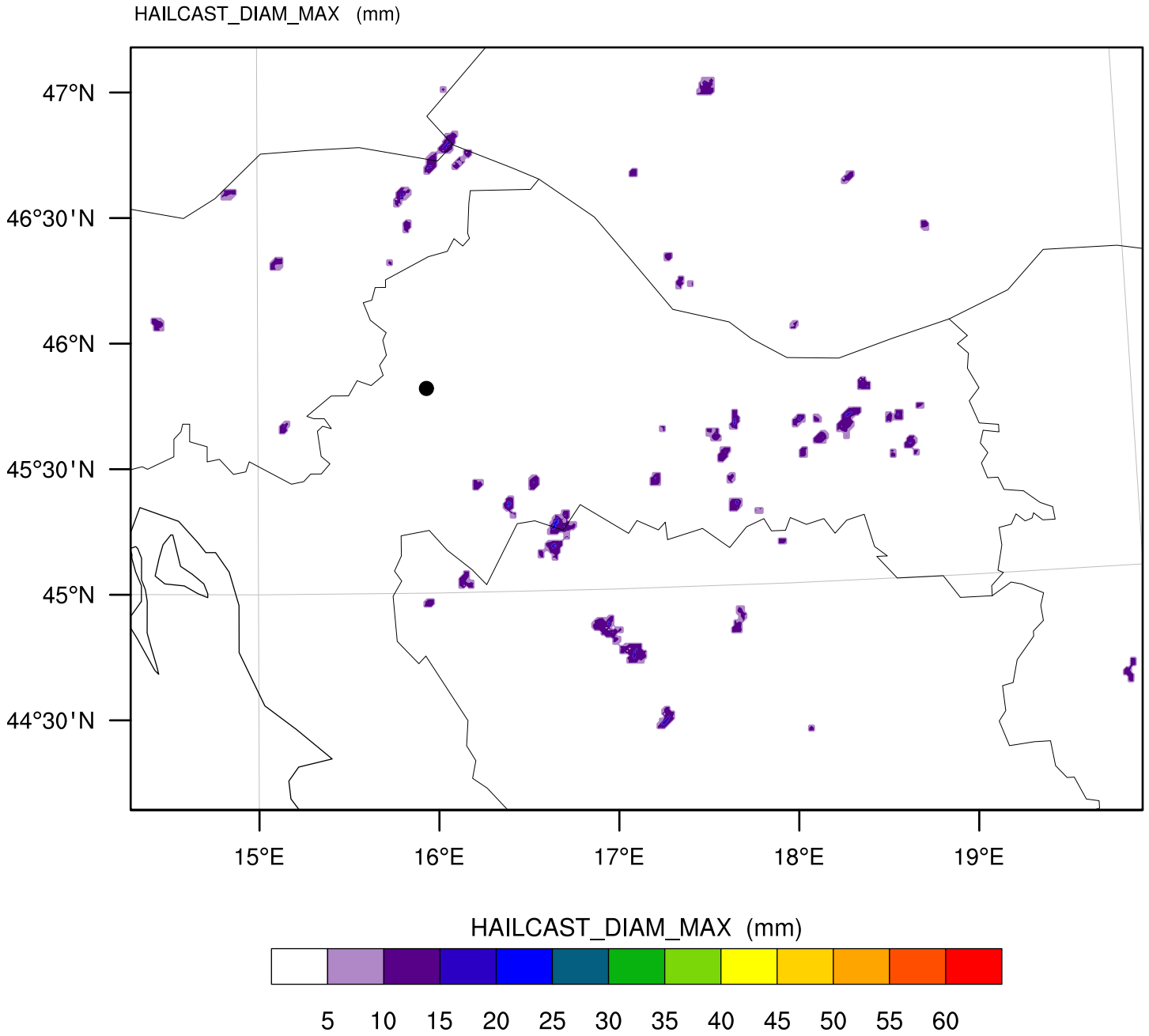
REAL-TIME WRF

Init: 2014-05-01_00:00:00
Valid: 2014-05-01_12:00:00



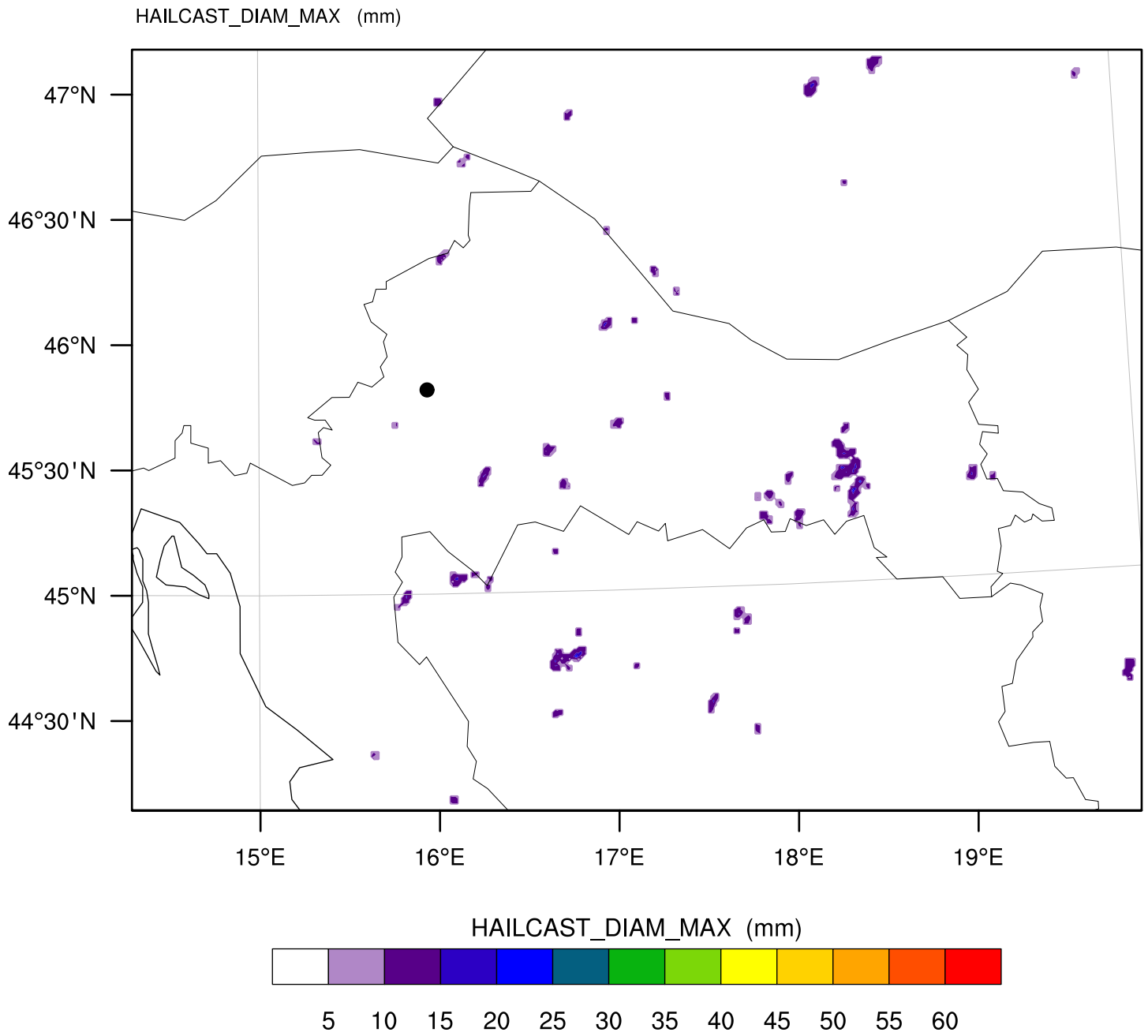
REAL-TIME WRF

Init: 2014-05-01_00:00:00
Valid: 2014-05-01_13:00:00



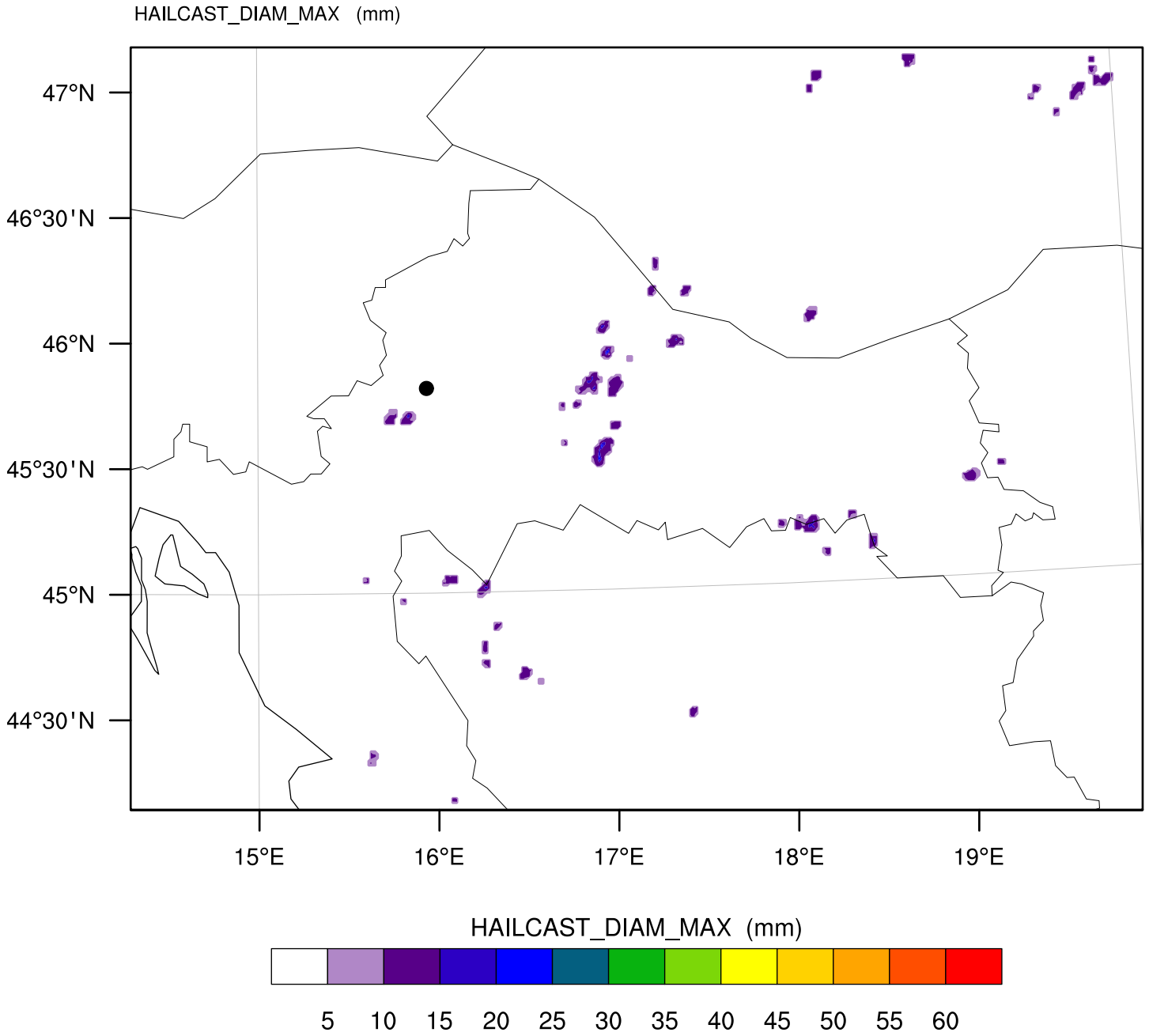
REAL-TIME WRF

Init: 2014-05-01_00:00:00
Valid: 2014-05-01_14:00:00



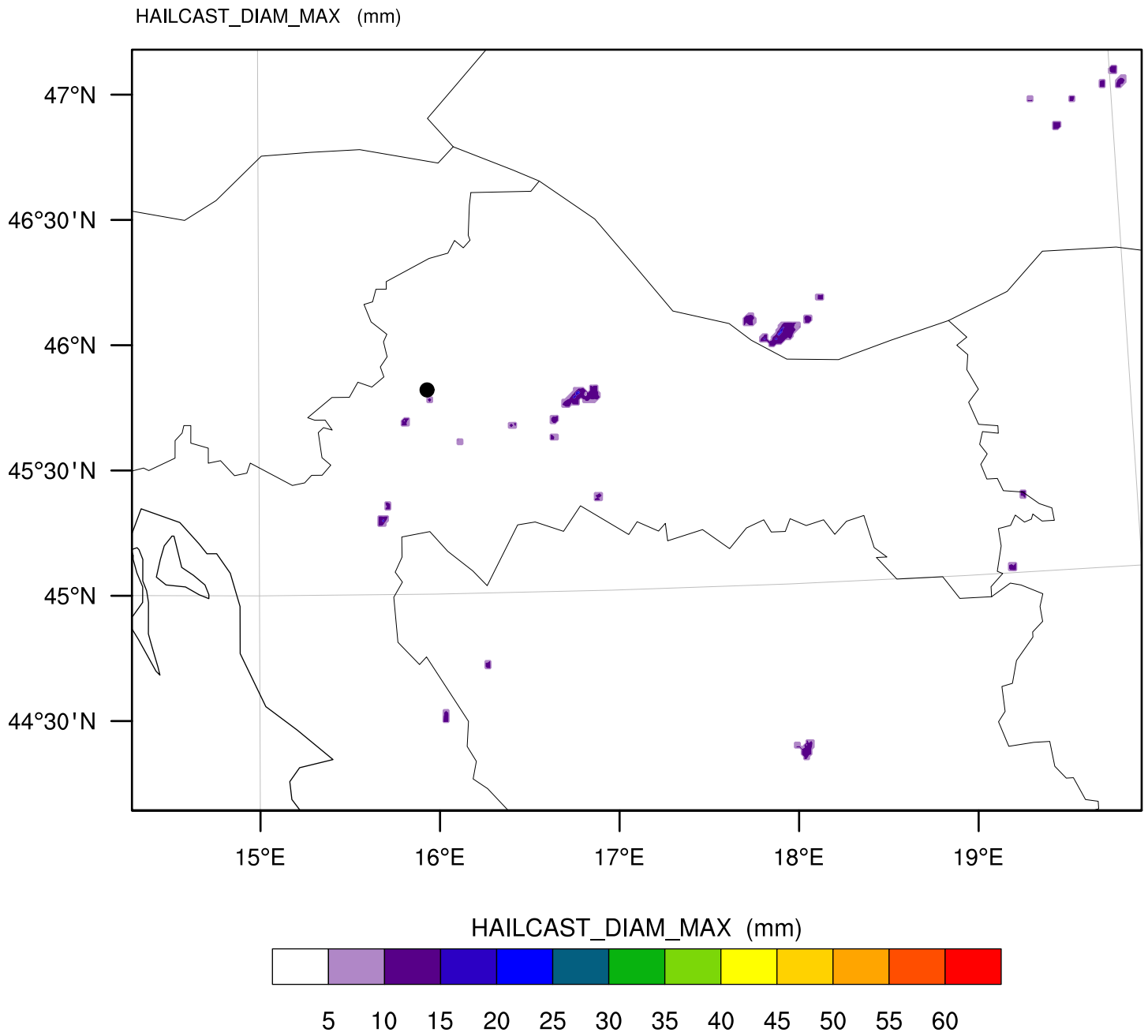
REAL-TIME WRF

Init: 2014-05-01_00:00:00
Valid: 2014-05-01_15:00:00



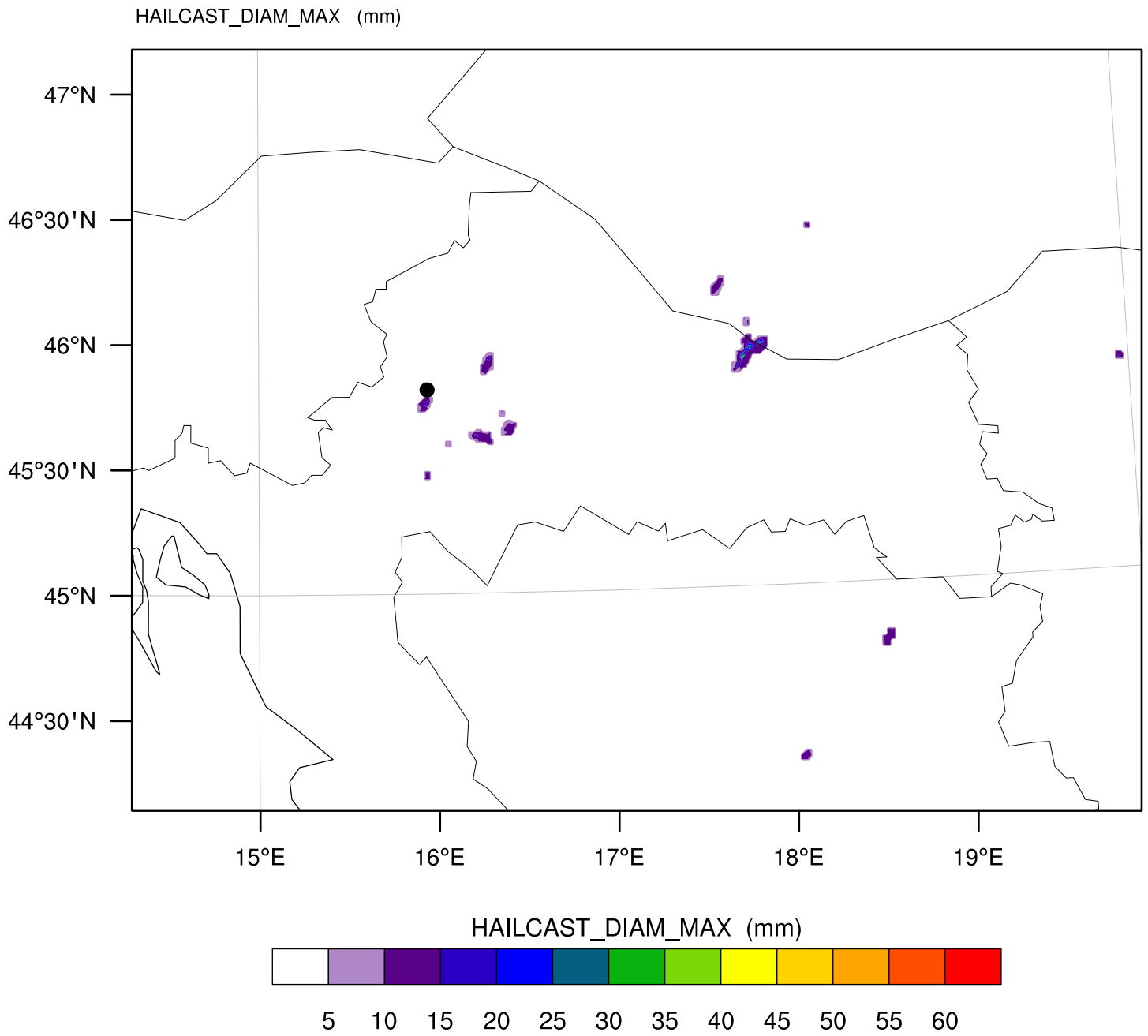
REAL-TIME WRF

Init: 2014-05-01_00:00:00
Valid: 2014-05-01_16:00:00



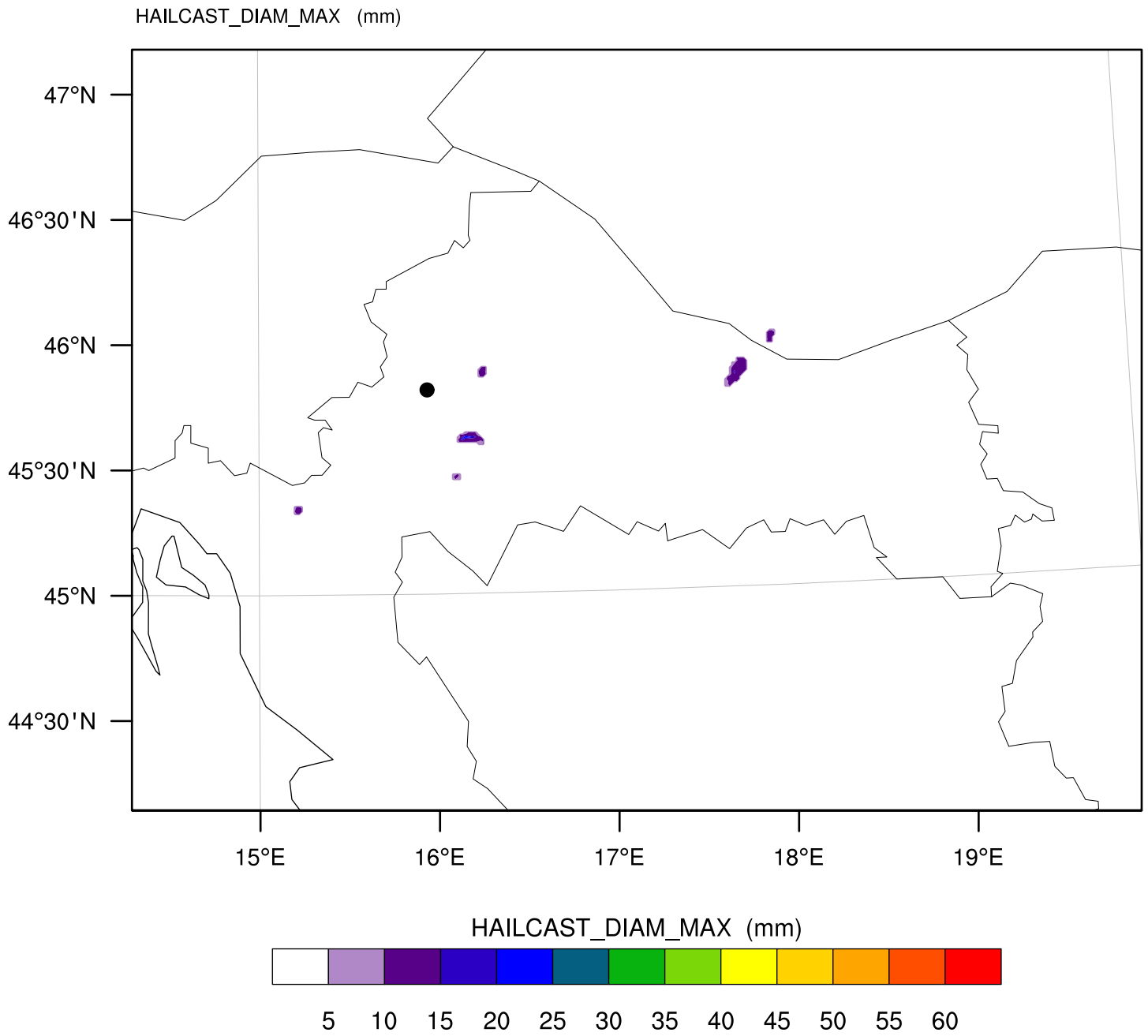
REAL-TIME WRF

Init: 2014-05-01_00:00:00
Valid: 2014-05-01_17:00:00



REAL-TIME WRF

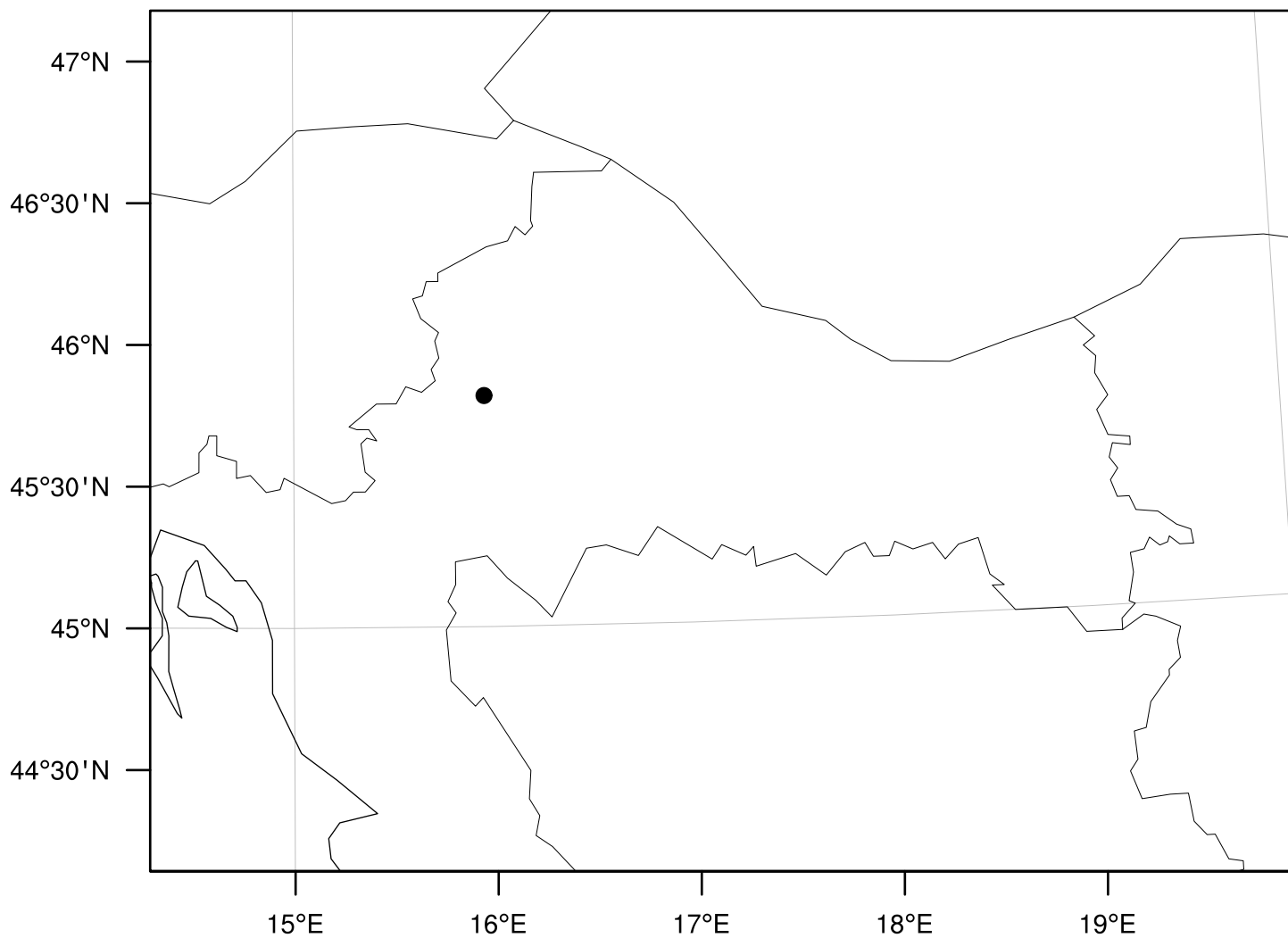
Init: 2014-05-01_00:00:00
Valid: 2014-05-01_18:00:00



REAL-TIME WRF

Init: 2014-05-01_00:00:00
Valid: 2014-05-01_19:00:00

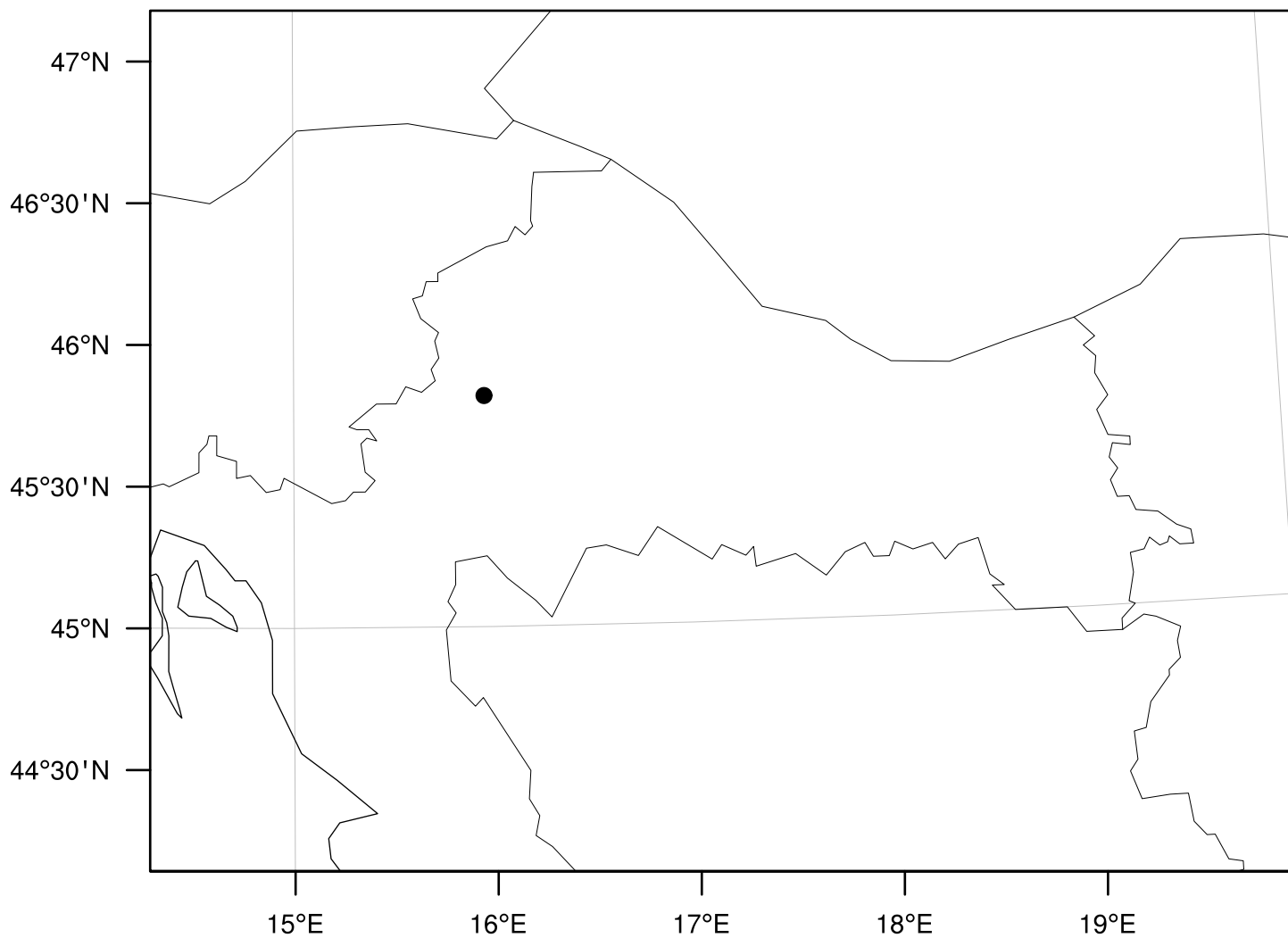
HAILCAST_DIAM_MAX (mm)



REAL-TIME WRF

Init: 2014-05-01_00:00:00
Valid: 2014-05-01_20:00:00

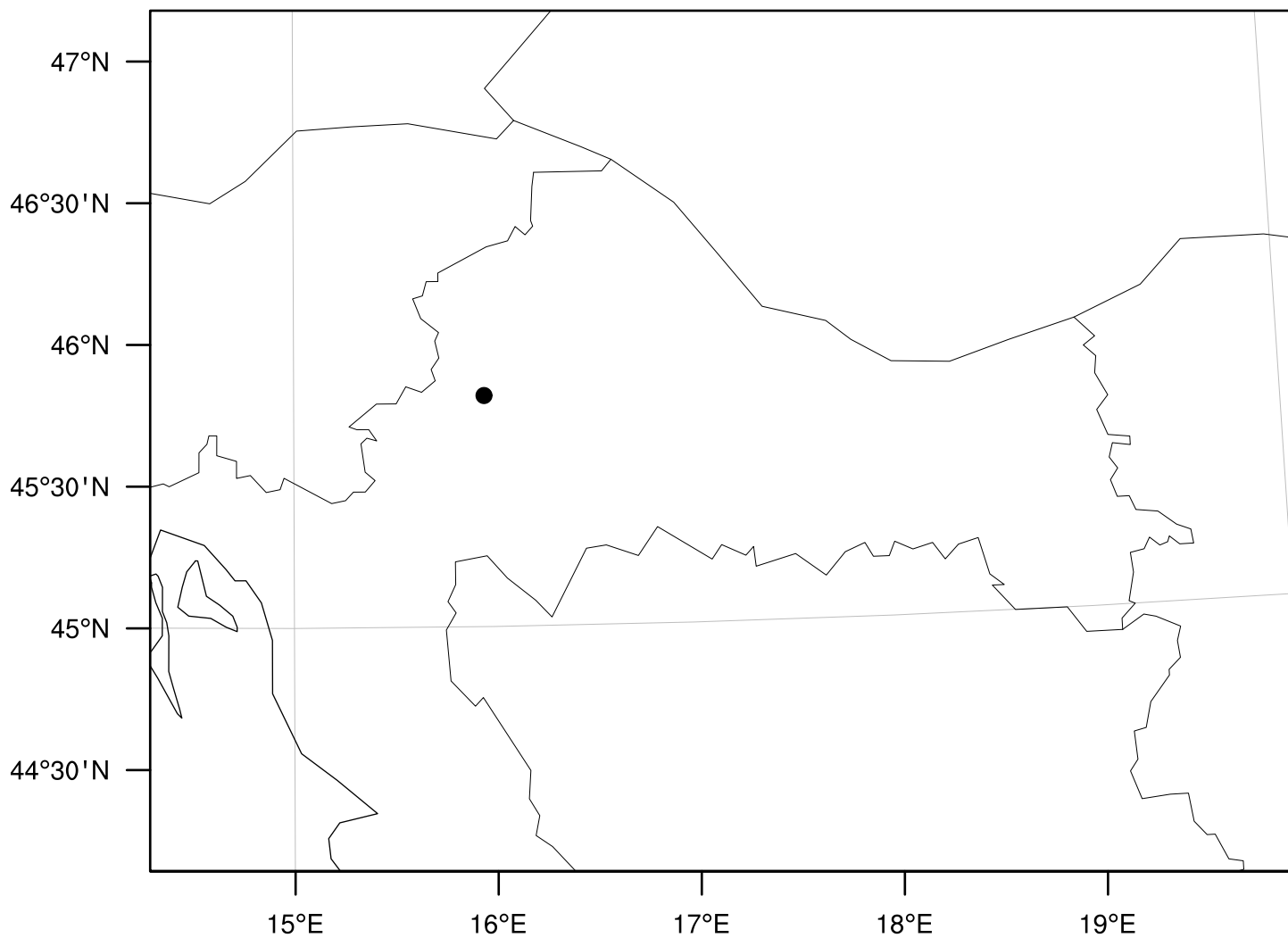
HAILCAST_DIAM_MAX (mm)



REAL-TIME WRF

Init: 2014-05-01_00:00:00
Valid: 2014-05-01_21:00:00

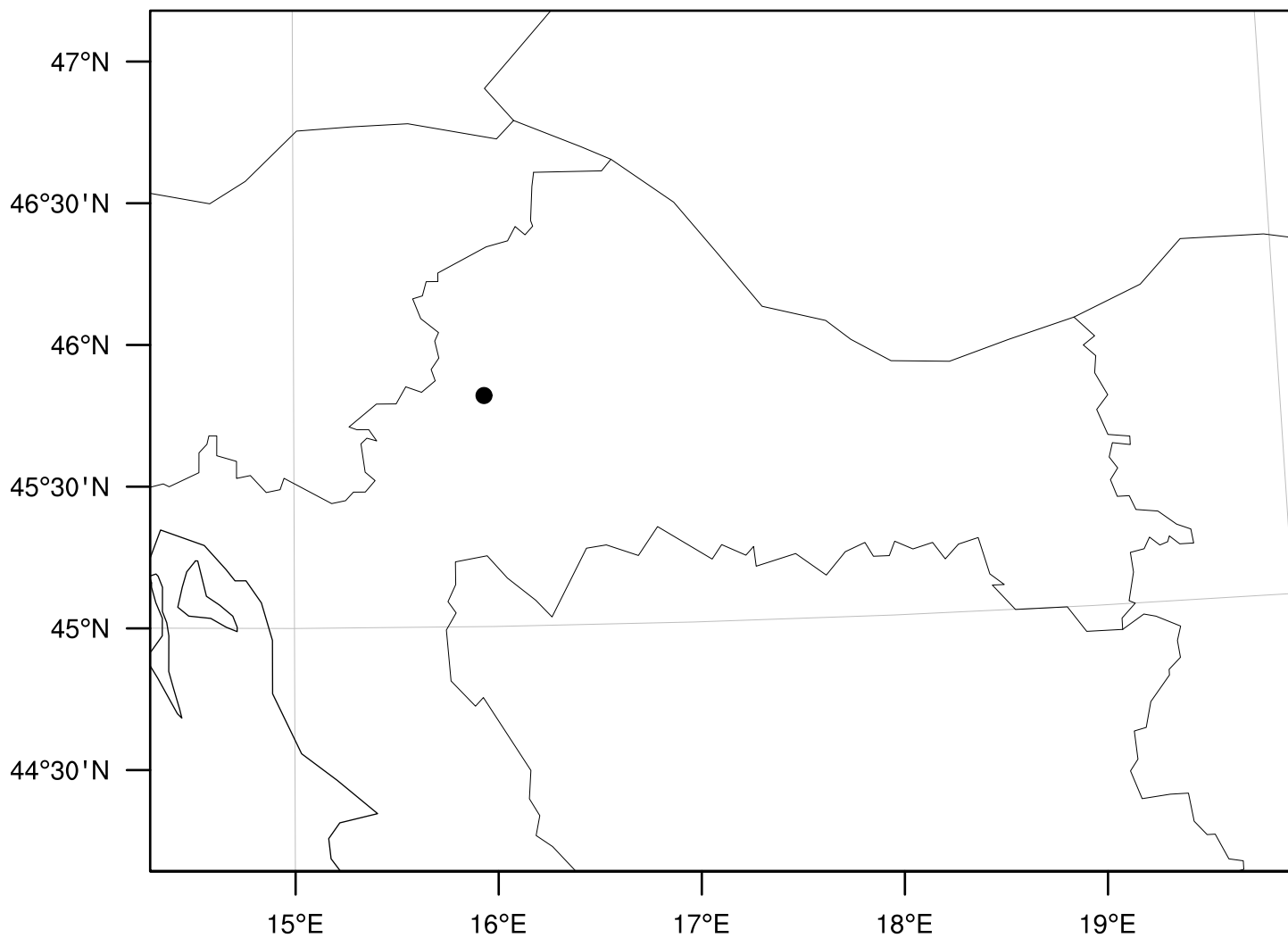
HAILCAST_DIAM_MAX (mm)



REAL-TIME WRF

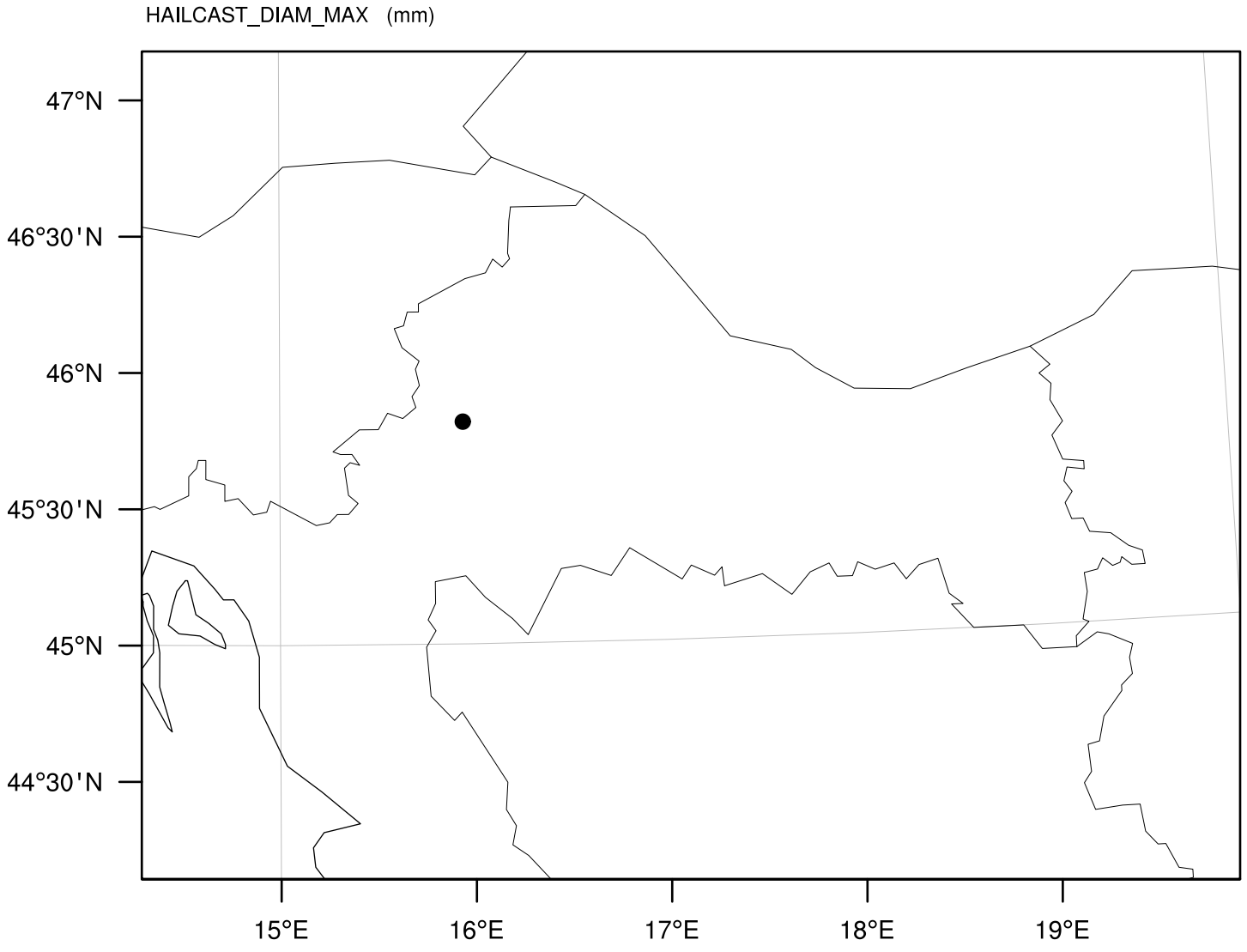
Init: 2014-05-01_00:00:00
Valid: 2014-05-01_22:00:00

HAILCAST_DIAM_MAX (mm)



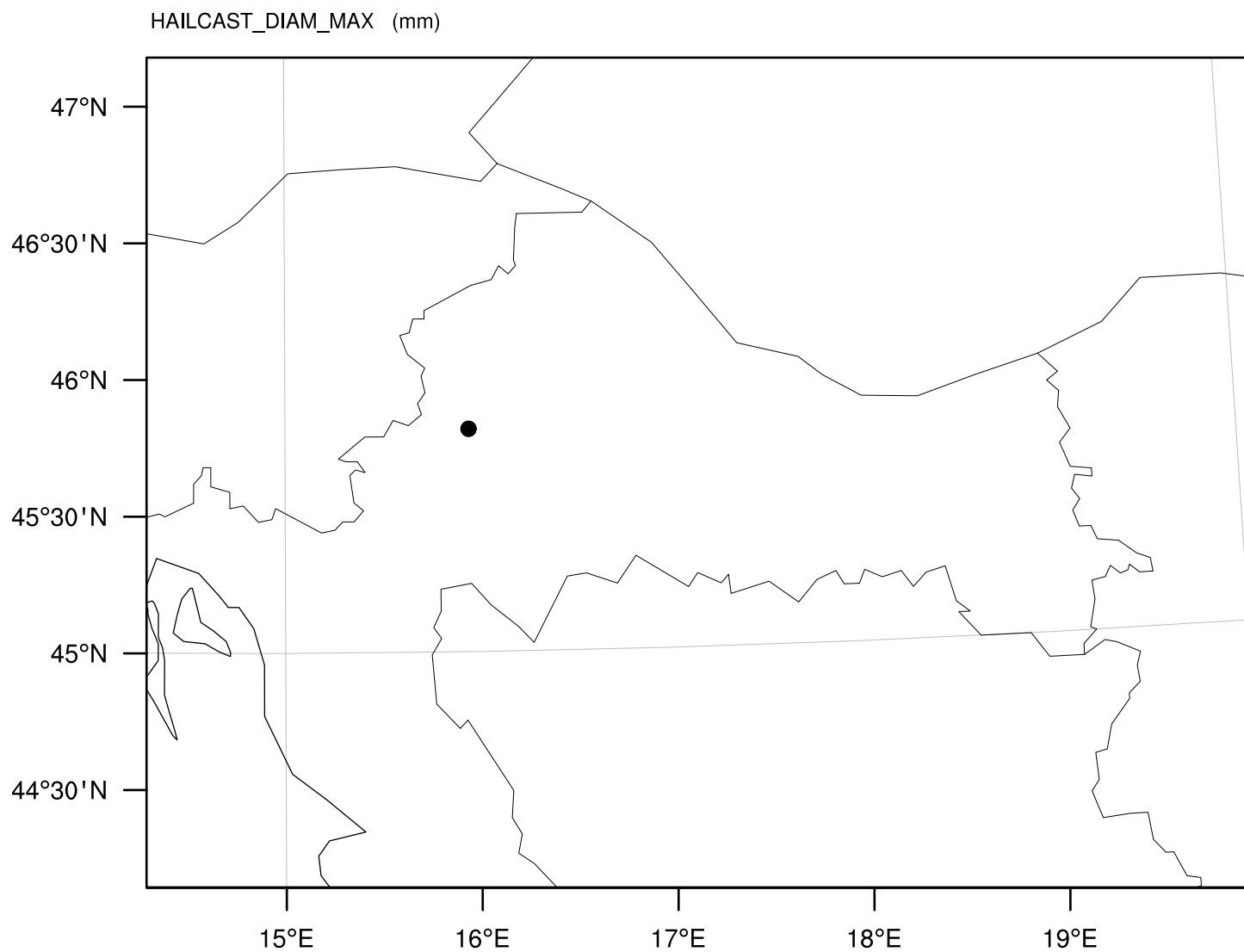
REAL-TIME WRF

Init: 2014-05-01_00:00:00
Valid: 2014-05-01_23:00:00



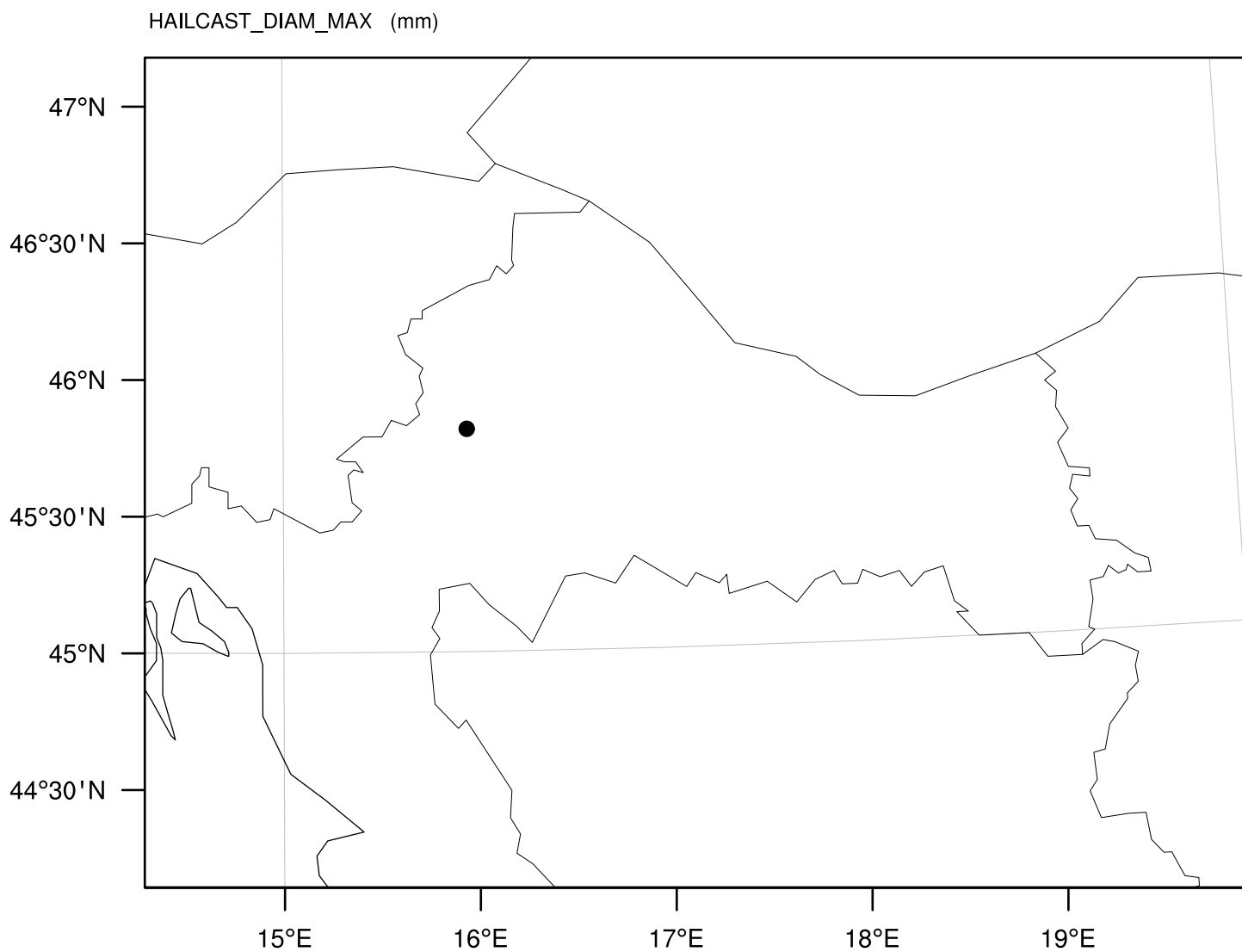
REAL-TIME WRF

Init: 2014-05-01_00:00:00
Valid: 2014-05-02_00:00:00



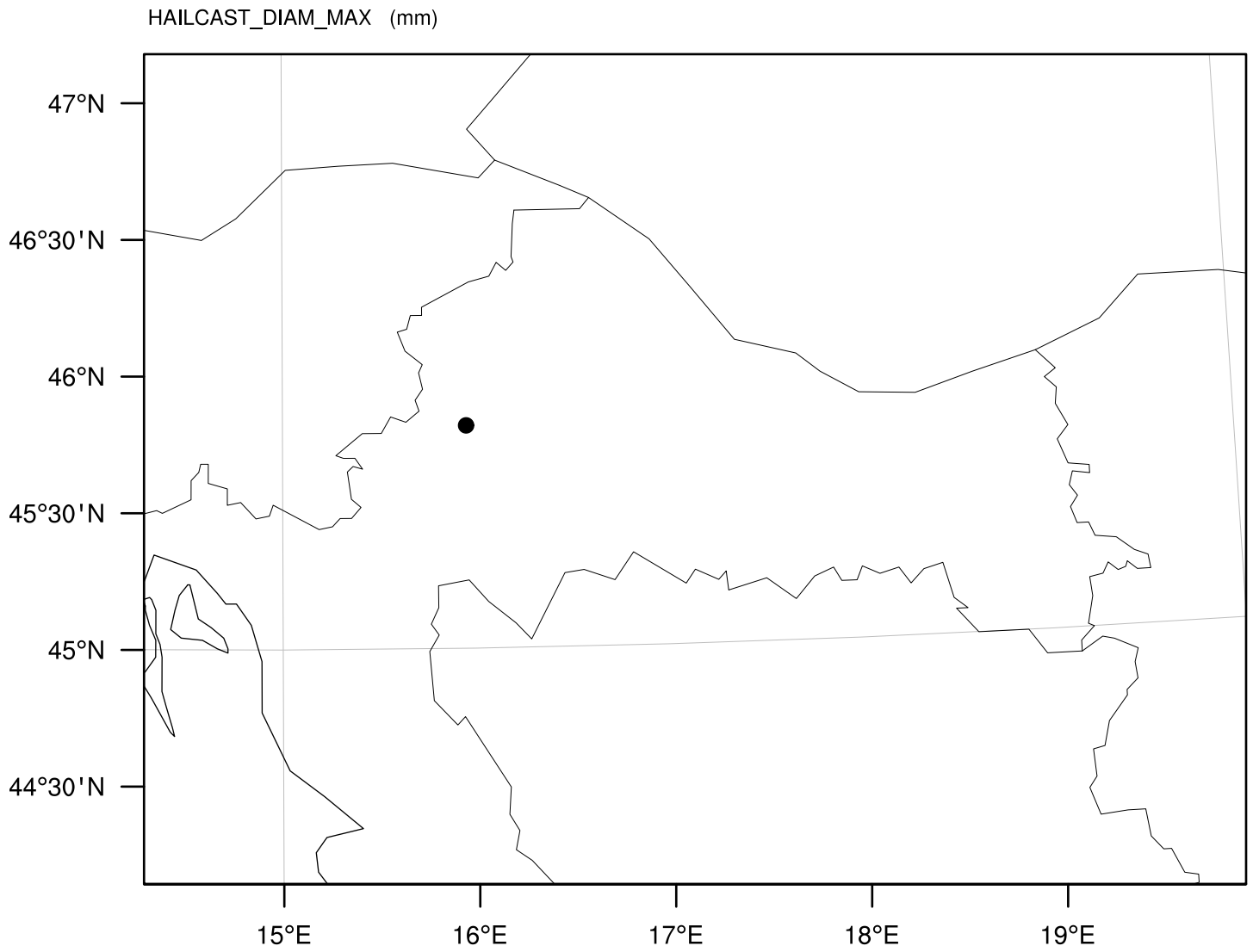
REAL-TIME WRF

Init: 2014-05-01_00:00:00
Valid: 2014-05-02_01:00:00



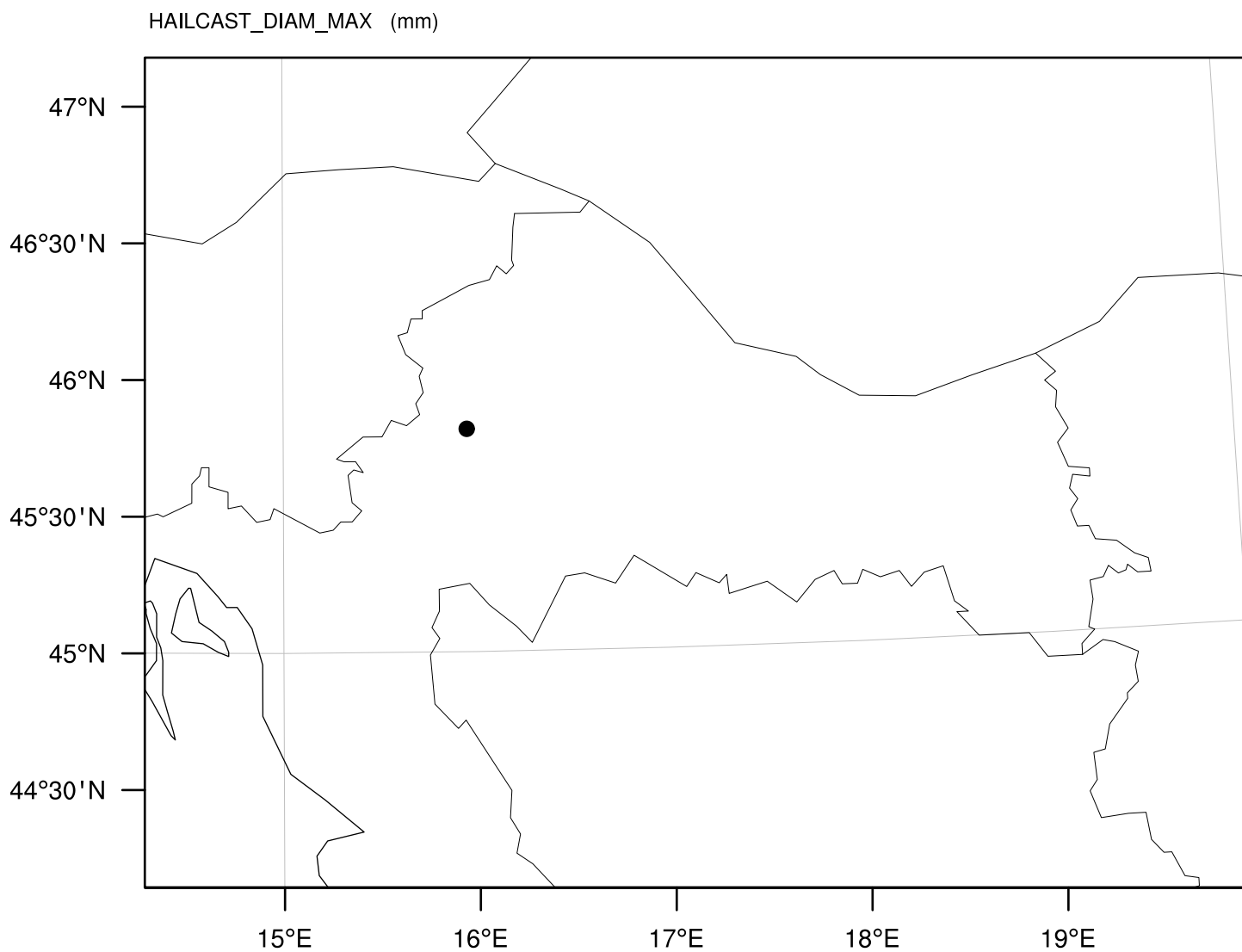
REAL-TIME WRF

Init: 2014-05-01_00:00:00
Valid: 2014-05-02_02:00:00



REAL-TIME WRF

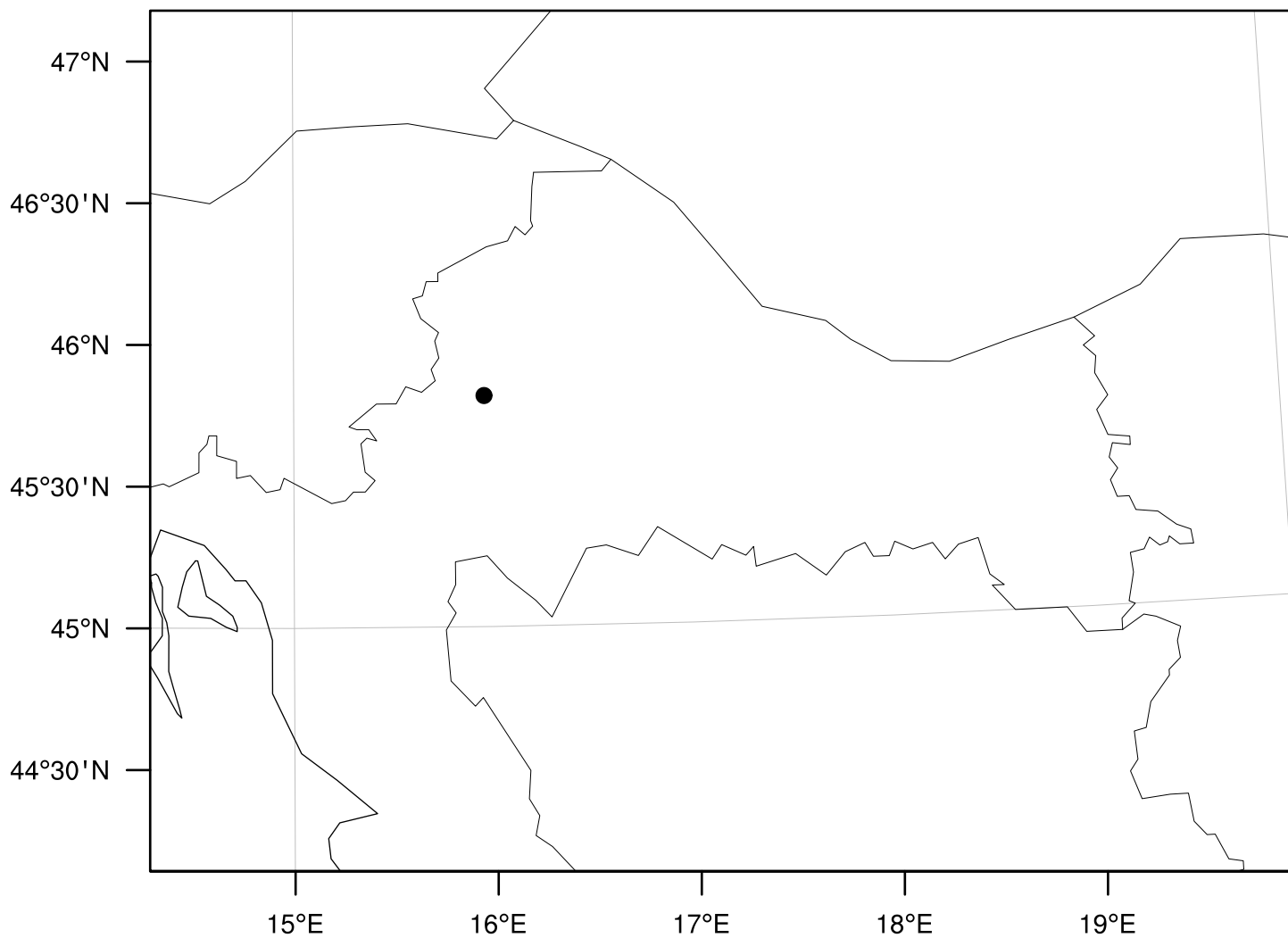
Init: 2014-05-01_00:00:00
Valid: 2014-05-02_03:00:00



REAL-TIME WRF

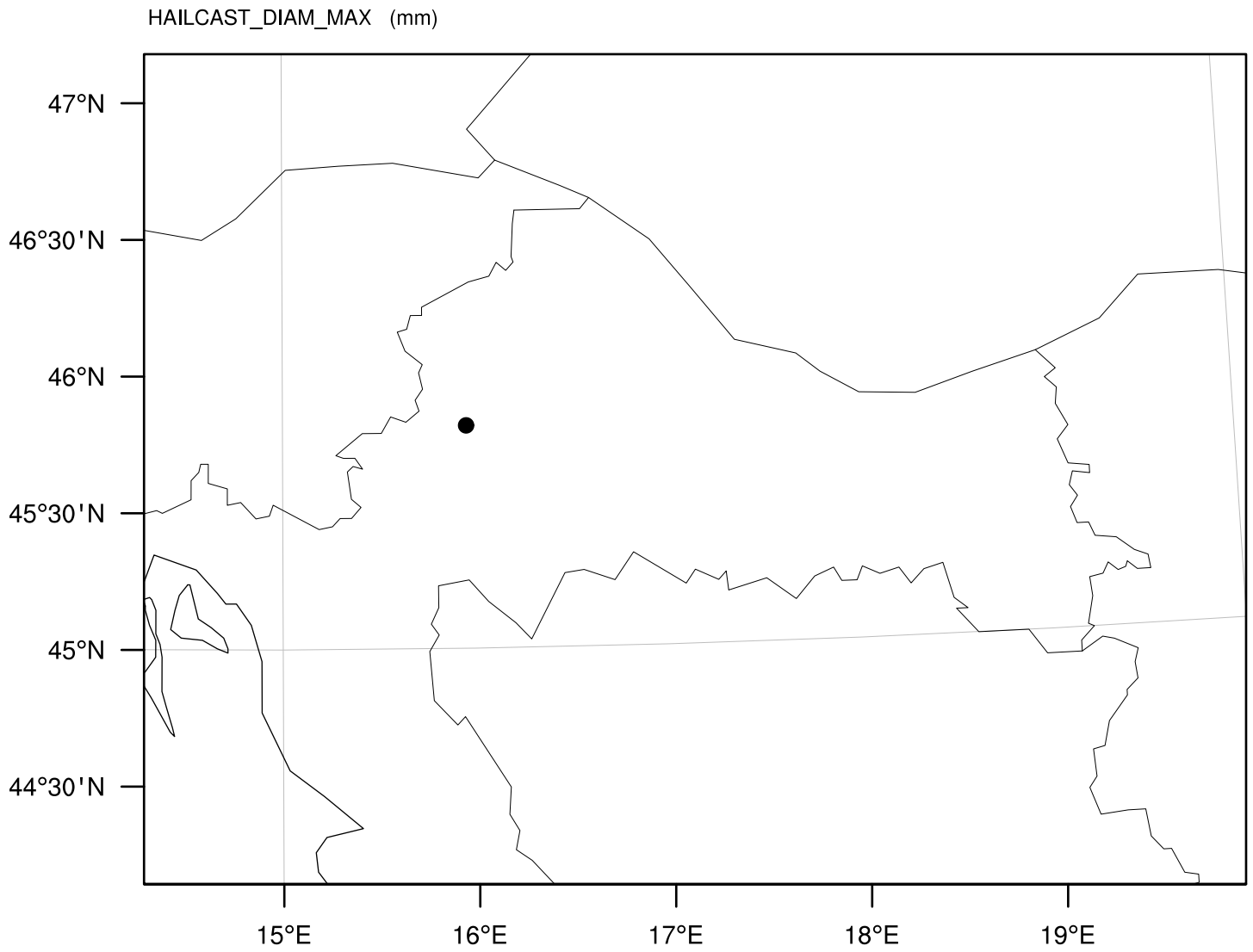
Init: 2014-05-01_00:00:00
Valid: 2014-05-02_04:00:00

HAILCAST_DIAM_MAX (mm)



REAL-TIME WRF

Init: 2014-05-01_00:00:00
Valid: 2014-05-02_05:00:00



REAL-TIME WRF

Init: 2014-05-01_00:00:00
Valid: 2014-05-02_06:00:00

HAILCAST_DIAM_MAX (mm)

